

Pembrokeshire County Council  
**Local Development Plan\***  
**Planning**  
**Pembrokeshire's Future**  
(2017-33)

Cyngor Sir Penfro  
**Cynllun Datblygu Lleol\***  
**Cynllunio**  
**Dyfodol Sir Benfro**  
(2017-33)



**Proposals Maps**  
**Deposit Plan**

Consultation 15 January to 11 March 2020

\*For the County excluding the area of Pembrokeshire Coast National Park



**Mapiau Cynigion**  
**Cynllun Adnewo**

Ymgynghoriad 15 Ionawr i 11 Mawrth 2020

\*Ar gyfer y Sir ac eithrio Parc Cenedlaethol Arfordir Penfro


























# Key to Proposals and Inset Maps / Allwedd i'r Mapiau Cynigion a Mewnsood

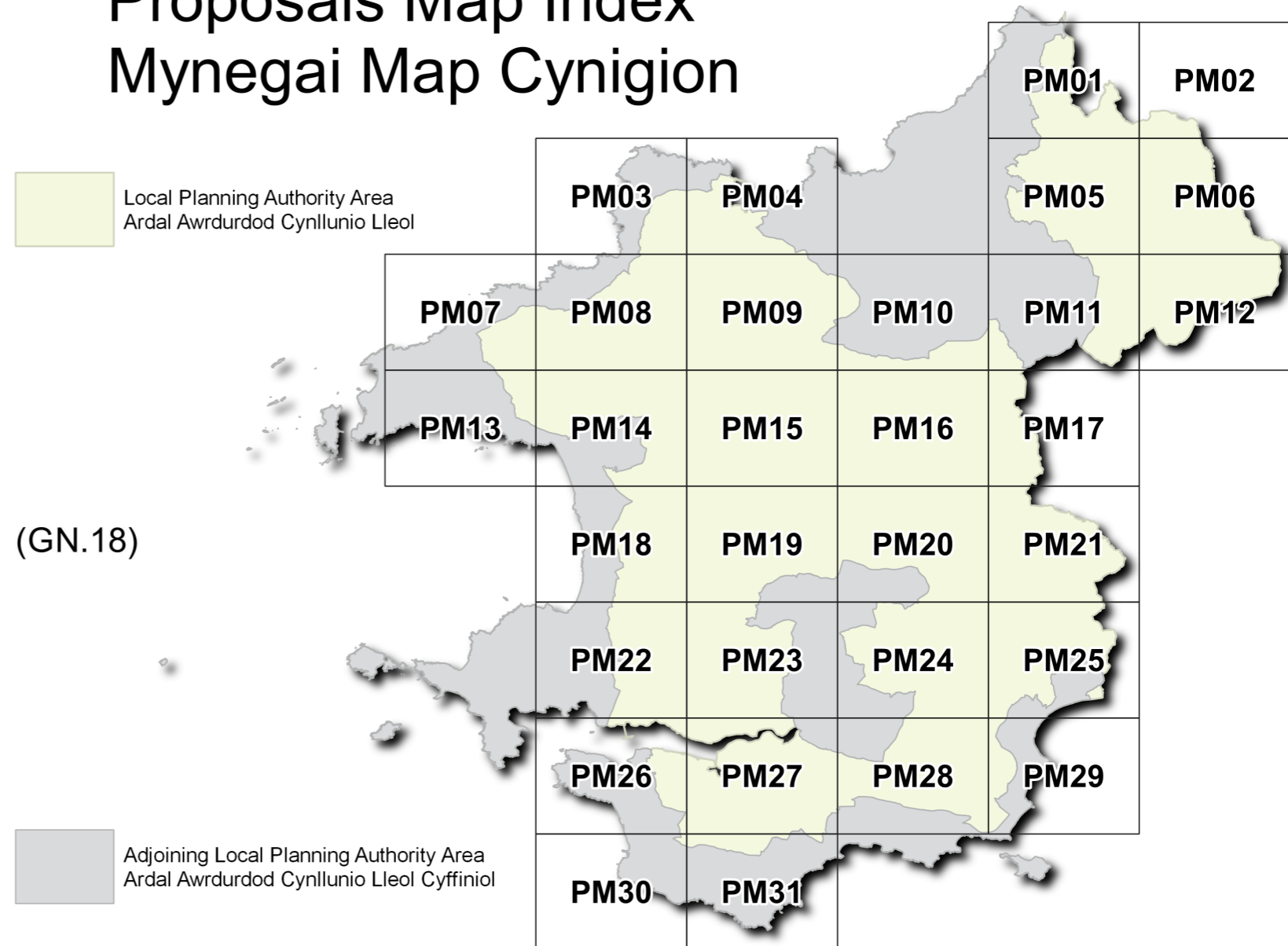
## Settlement Boundary / Ffin Aneddiad (SP.6)

-  Main Town / Prif Drefi (SP.5)
-  Rural Town / Tref Wledig (SP.5)
-  Service Centre / Canolfan Gwasanaethau (SP.5)
-  Service Village / Pentref Gwasanaethau (SP.5)
-  Cluster Local Village / Pentref Lleol Clwstwr (SP.5)
-  Local Village / Pentref Lleol (SP.5)

## Allocations / Dyraniadau

-  Community Facility / Cyfleuster Cymunedol (GN.24)
-  Employment / Cyflogaeth (GN.7)
-  Mixed Use / Defnydd Cymysg (GN.8)
-  Strategic Employment / Cyflogaeth Strategol (SP.13)
-  Specialist & Supported Accommodation / Llety Arbenigol a Chefnogol (GN.18)
-  Solar Array / Array Solar (GN.5)
-  Residential / Preswyl (GN.14)
-  Welsh Language / Iaith Gymraeg (SP.17)
-  Amenity Open Space / Man Agored Mwynder (GN.41)
-  Recreational Open Space / Man Agored Hamddenol (GN.40)
-  Green Wedge / Lletem Las (GN.37)
-  Town Centre Boundary / Ffin Canol Trefi (GN.25)
-  Primary Retail Frontage / Blaen Adwerthu Cynradd (GN.12)
-  Secondary Retail Frontage / Blaen Adwerthu Eilradd (GN.12)
-  Mineral Allocation / Dyranriad Mwynau (GN.31)
-  Existing Quarry Site / Safle Chwarel Presennol (GN.31)
-  Mineral and Quarry Sites Buffer / Clustogfa Safleoedd Mwynau a Chwareli (GN.34)
-  Coastal Change / Newid Arfordirol (GN.36)
-  Port and Energy Related Development / Port a Datblygu Cysylltiedig (SP.12)
-  Hard Rock Resource / Adnodd Craig Galed (GN.32)
-  Sand and Gravel Resource / Adnodd Tywod a Graen (GN.32)
-  Transport Safeguarding / Diogelu Cludiant (GN.30)
-  Adjoining Local Planning Authority Area / Ardal Awdurdod Cynllunio Lleol Cyffiniol

## Proposals Map Index Mynegai Map Cynigion



All layers reflect the position as of December 2019

The Ordnance Survey map data included within this publication is provided by Pembrokeshire County Council under license from the Ordnance Survey in order to fulfil their public function to act as planning authorities. Persons viewing this data should contact Ordnance Survey copyright for advice where they wish to licence Ordnance Survey map data for their own use.

Mae pob haen yn adlewyrchu'r sefyllfa o Rhagfyr 2019. Caiff data mapiau'r Arolwg Ordnans a geir yn y cyhoeddiad hwn ei ddarparu gan Gyngor Sir Penfro o dan drwydded gan yr Arolwg Ordnans er mwyn cyflawni eu swyddogaeth gyhoeddus i weithredu fel awdurdodau cynllunio. Dylai personau sy'n bwrw golwg ar y mapiau hyn gysylltu a hawlfraint yr Arolwg Ordnans i gael cyngor os ydynt yn dymuno trwyddedu data mapiau'r Arolwg Ordnans at eu diben eu hunain.

