

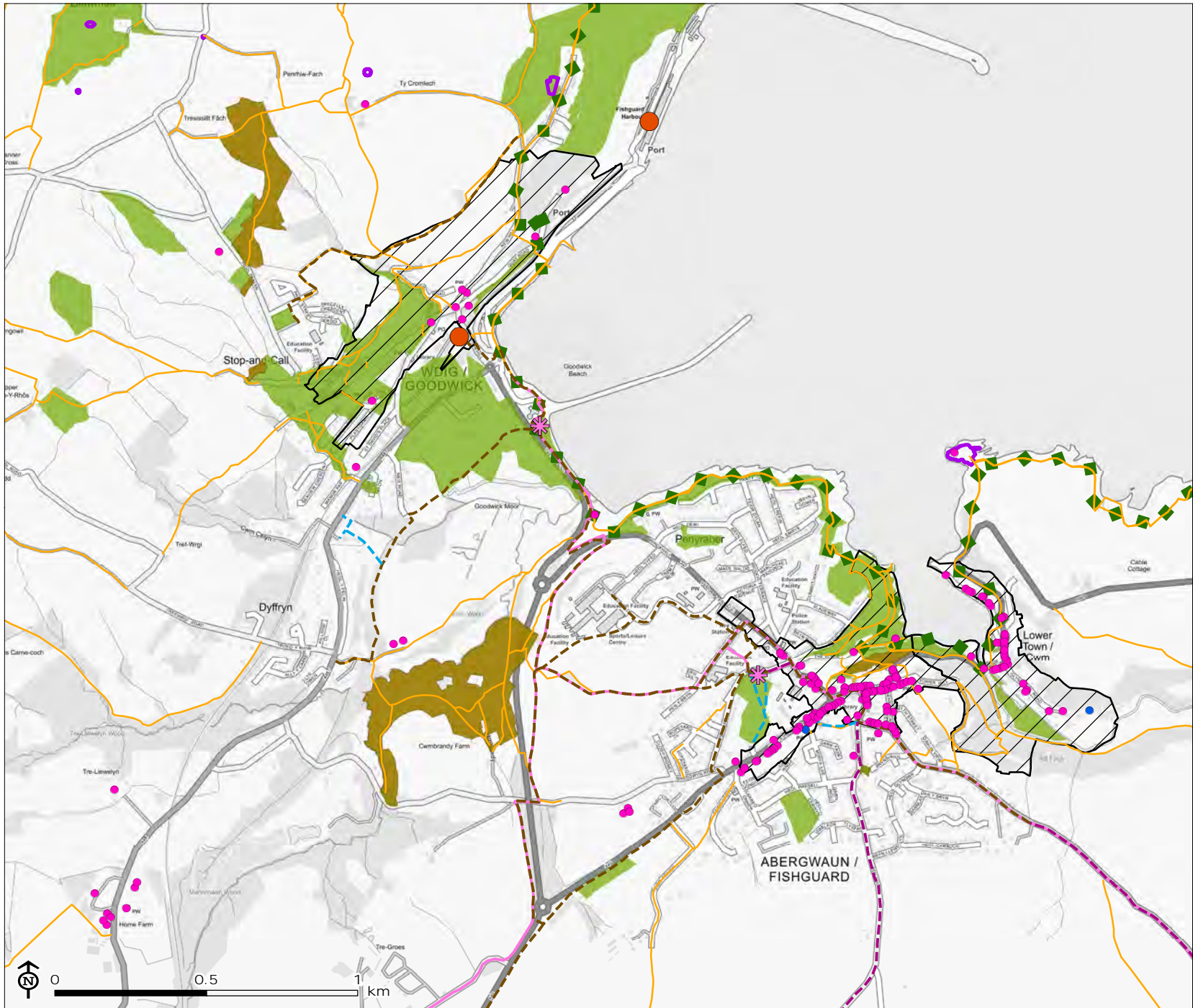
Appendix 1

Existing Green Infrastructure

- 8.2 The following maps show the existing green infrastructure features within each town that were used to inform the baseline analysis of this study (see **Section 4**).

Pembrokeshire Towns: A Green Infrastructure Action Plan

Figure 8.1: Existing Green Infrastructure in Fishguard and Goodwick
Active transport, cultural heritage, health and well-being, social and economic regeneration



- Play area
- Railway stations
- Listed Building
 - Grade II*
 - Grade II
 - Grade I
 - Other
- Active travel routes
 - Cycling
 - Walking
 - Walking and cycling
 - Sustrans cycle route
 - Public rights of way including coastal paths
 - National Trail
 - Scheduled Monument
 - Country park
 - Conservation area
 - Gardens and kitchen gardens
 - Other statutory access land
 - Open space
 - Pembrokeshire Coast National Park (Inset)



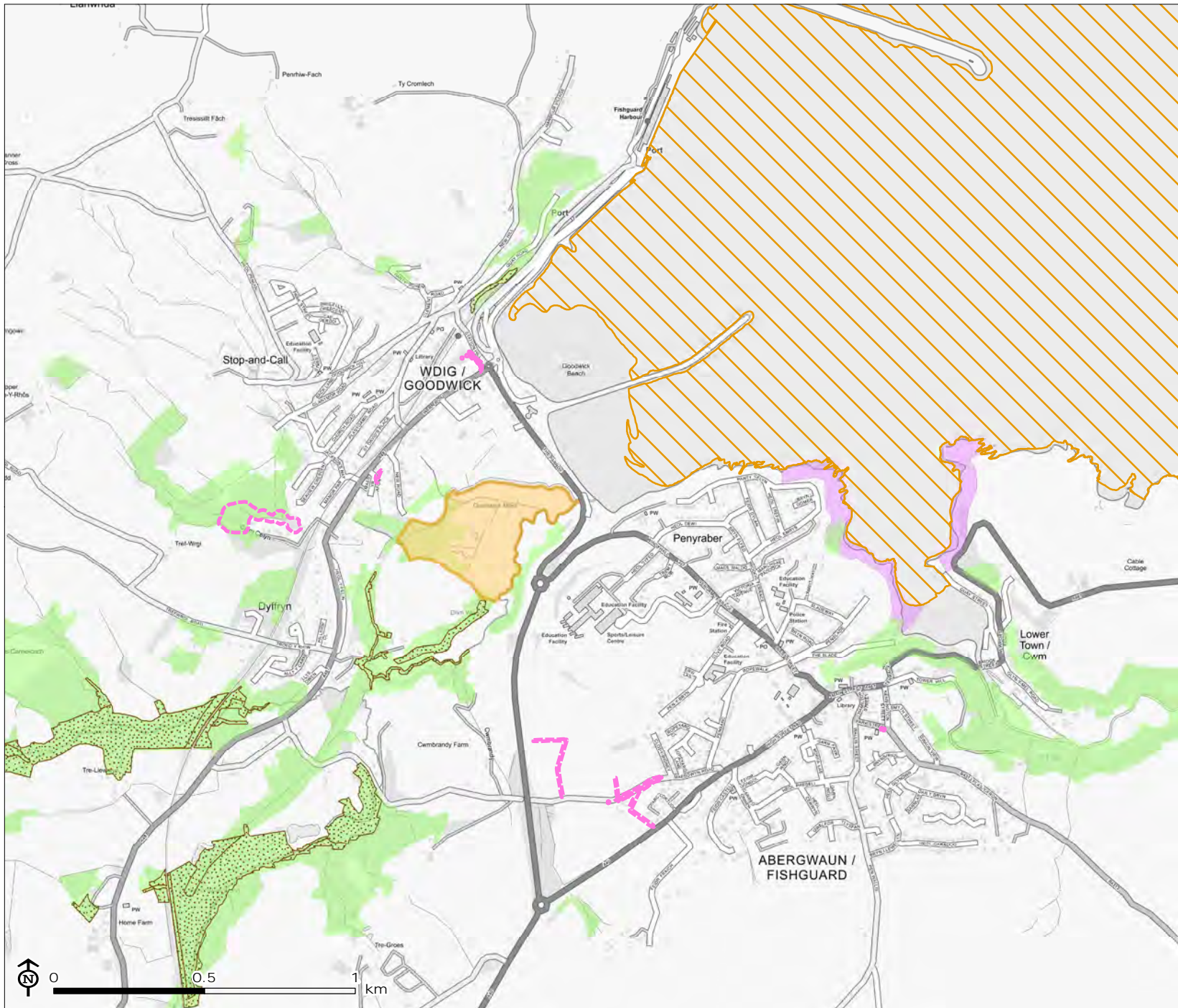
Source: FC, LUC, NRW, OS, PCC, PCNPA, Sustrans, WWBIC





Map Scale @ A4: 1:18,000



Pembrokeshire Towns:
A Green Infrastructure
Action Plan

Figure 8.2: Existing Green Infrastructure in Fishguard and Goodwick
Biodiversity



-  Candidate Special Area of Conservation (SAC)
-  Sites of Special Scientific Interest (SSSI)
-  National Forestry Inventory
-  Ancient woodland
-  Wildlife Trust reserve
-  Tree preservation order

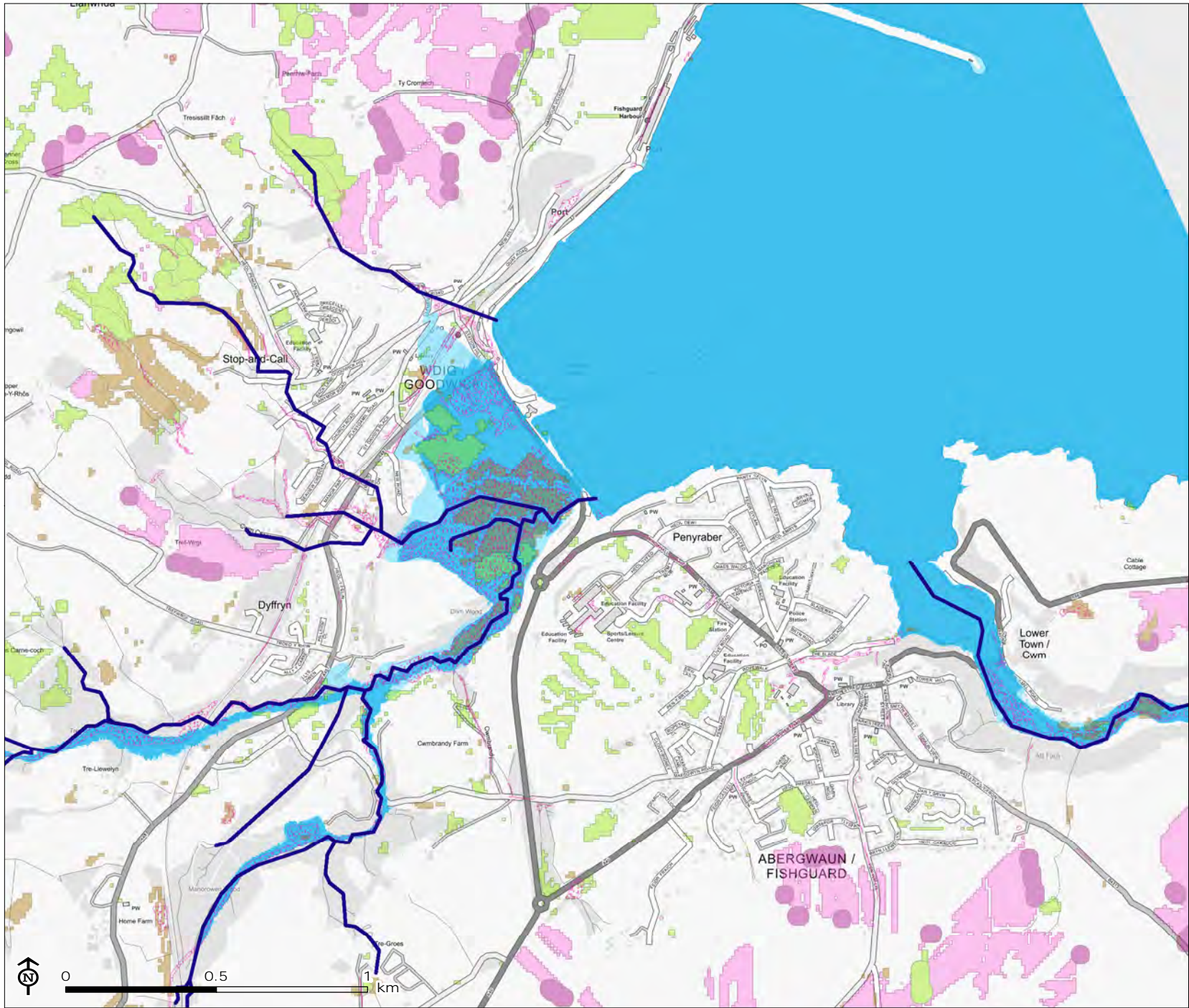
Source: FC, LUC, NRW, OS, PCC, PCNPA, WWBIC

Map Scale @ A4: 1:18,000



Pembrokeshire Towns:
A Green Infrastructure
Action Plan

Figure 8.3: Existing Green Infrastructure in Fishguard and Goodwick
Flooding



- Rivers
 - Lakes
 - ▨ Surface water flood risk extent (1 in 30 year event)
 - Flood zone 3
 - Flood zone 2
- Natural capital flood prevention analysis
- Tree planting opportunity
 - Wetlands floodplain opportunity
 - Shelterbelt opportunity
 - Re-wetting opportunity
 - Field margin opportunity

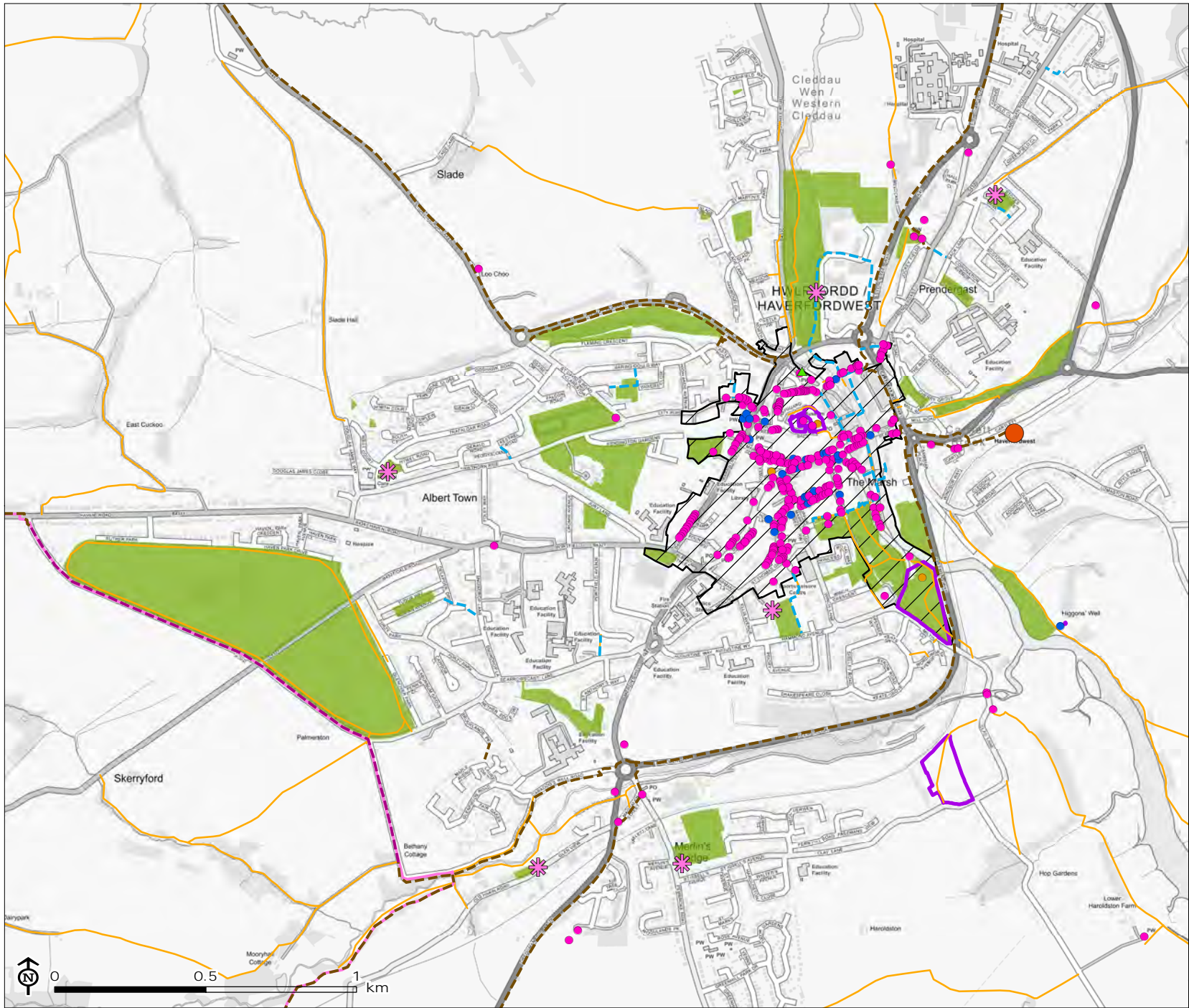
Source: FC, LUC, NRW, OS, PCC, PCNPA, WWBIC

Map Scale @ A4: 1:18,000



Pembrokeshire Towns: A Green Infrastructure Action Plan

Figure 8.4: Existing Green Infrastructure in Haverfordwest
Active transport, cultural heritage, health and well-being, social and economic regeneration



- Play area
- Railway stations
- Listed Building
 - Grade II*
 - Grade II
 - Grade I
 - Other
- Active travel routes
 - Cycling
 - Walking
 - Walking and cycling
 - Sustrans cycle route
 - Public rights of way including coastal paths
 - National Trail
 - Scheduled Monument
 - Country park
 - Conservation area
 - Gardens and kitchen gardens
 - Other statutory access land
 - Open space
 - Pembrokeshire Coast National Park (Inset)



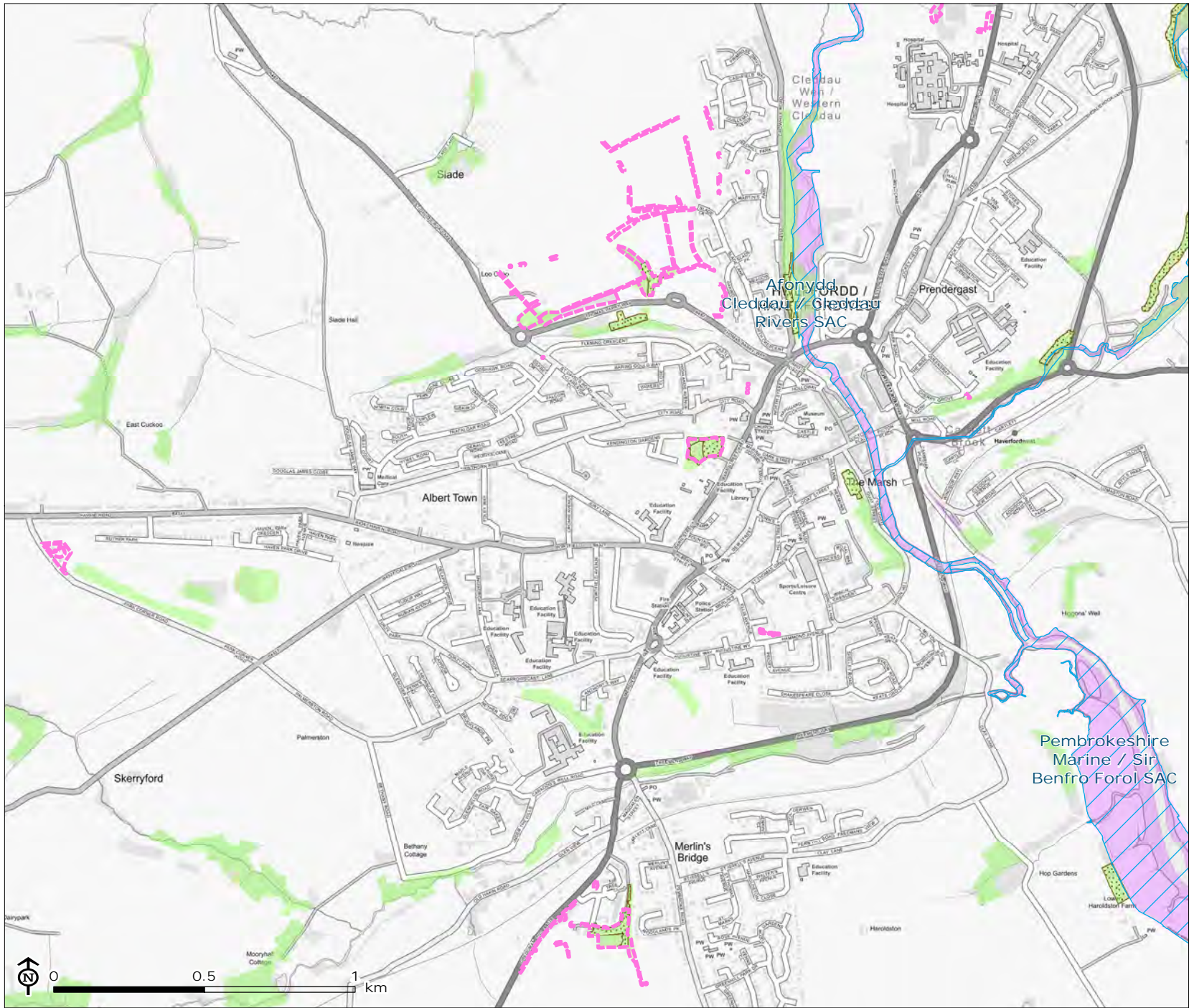
Source: FC, LUC, NRW, OS, PCC, PCNPA, Sustrans, WWBIC

Map Scale @ A4: 1:18,000



Pembrokeshire Towns:
A Green Infrastructure
Action Plan

Figure 8.5: Existing Green Infrastructure in Haverfordwest Biodiversity



-  Special Areas of Conservation (SAC)
-  Sites of Special Scientific Interest (SSSI)
-  National Forestry Inventory
-  Ancient woodland
-  Tree preservation order

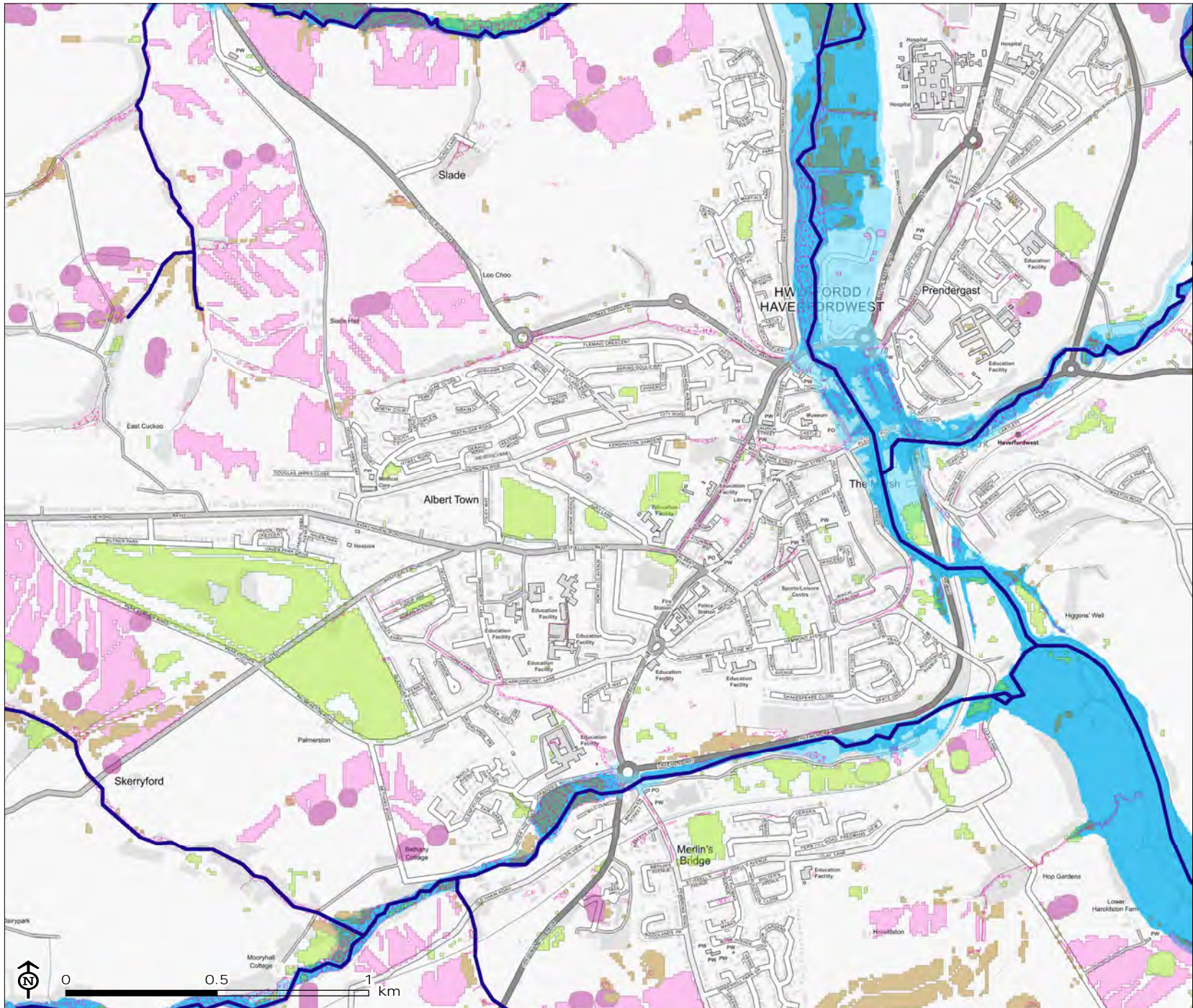
Source: FC, LUC, NRW, OS, PCC, PCNPA, WWBIC

Map Scale @ A4: 1:18,000



Pembrokeshire Towns:
A Green Infrastructure
Action Plan

Figure 8.6: Existing Green Infrastructure in Haverfordwest Flooding



- Rivers
 - Lakes
 - Surface water flood risk extent (1 in 30 year event)
 - Flood zone 3
 - Flood zone 2
- Natural capital flood prevention analysis
- Tree planting opportunity
 - Wetlands floodplain opportunity
 - Shelterbelt opportunity
 - Re-wetting opportunity
 - Field margin opportunity

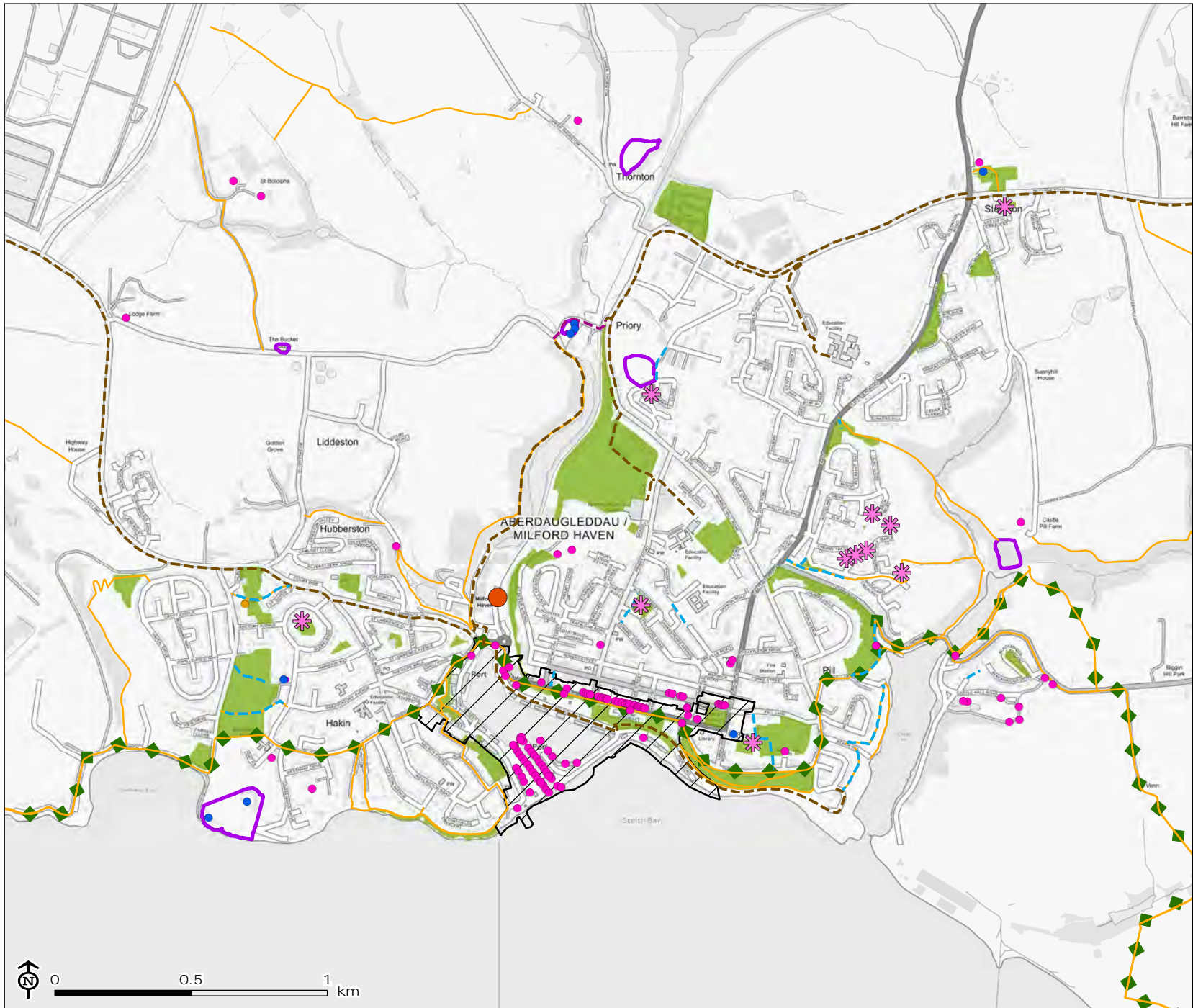
Source: FC, LUC, NRW, OS, PCC, PCNPA, WWBIC

Map Scale @ A4: 1:18,000



Pembrokeshire Towns: A Green Infrastructure Action Plan

Figure 8.7: Existing Green Infrastructure in Milford Haven
Active transport, cultural heritage, health and well-being, social and economic regeneration



- Play area
- Railway stations
- Listed Building
 - Grade II*
 - Grade II
 - Grade I
 - Other
- Active travel routes
 - Cycling
 - Walking
 - Walking and cycling
 - Sustrans cycle route
 - Public rights of way including coastal paths
 - National Trail
 - Scheduled Monument
 - Country park
 - Conservation area
 - Gardens and kitchen gardens
 - Other statutory access land
 - Open space
 - Pembrokeshire Coast National Park (Inset)



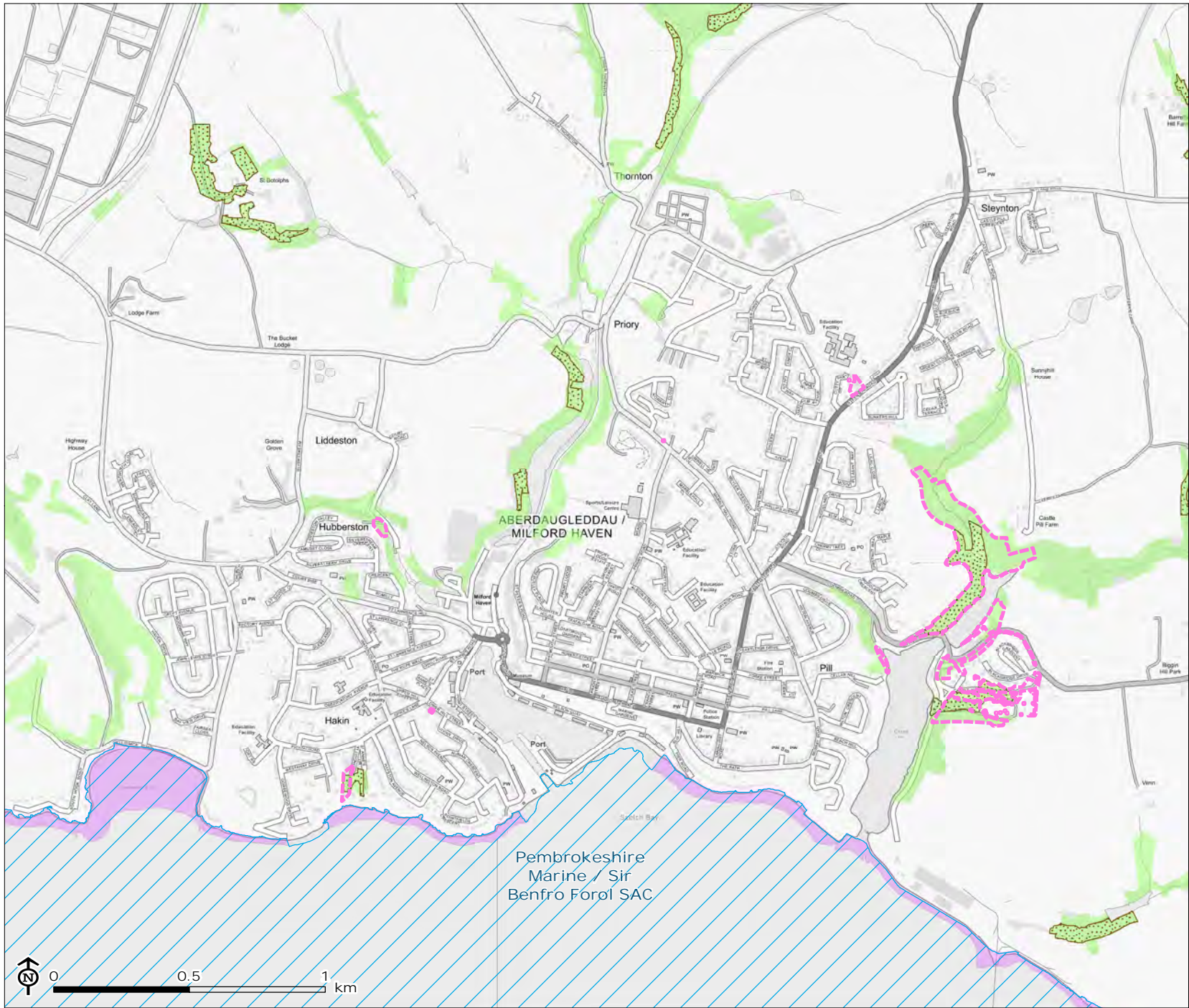
Source: FC, LUC, NRW, OS, PCC, PCNPA, Sustrans, WWBIC

Map Scale @ A4: 1:20,000



Pembrokeshire Towns:
A Green Infrastructure
Action Plan

Figure 8.8: Existing Green Infrastructure in Milford Haven
Biodiversity



-  Special Areas of Conservation (SAC)
-  Sites of Special Scientific Interest (SSSI)
-  National Forestry Inventory
-  Ancient woodland
-  Tree preservation order

Source: FC, LUC, NRW, OS, PCC, PCNPA, WWBIC








Map Scale @ A4: 1:20,000



Pembrokeshire Towns:
A Green Infrastructure
Action Plan

Figure 8.9: Existing Green Infrastructure in Milford Haven
Flooding



-  Rivers
 -  Lakes
 -  Surface water flood risk extent (1 in 30 year event)
 -  Flood zone 3
 -  Flood zone 2
- Natural capital flood prevention analysis
-  Tree planting opportunity
 -  Wetlands floodplain opportunity
 -  Shelterbelt opportunity
 -  Re-wetting opportunity
 -  Field margin opportunity

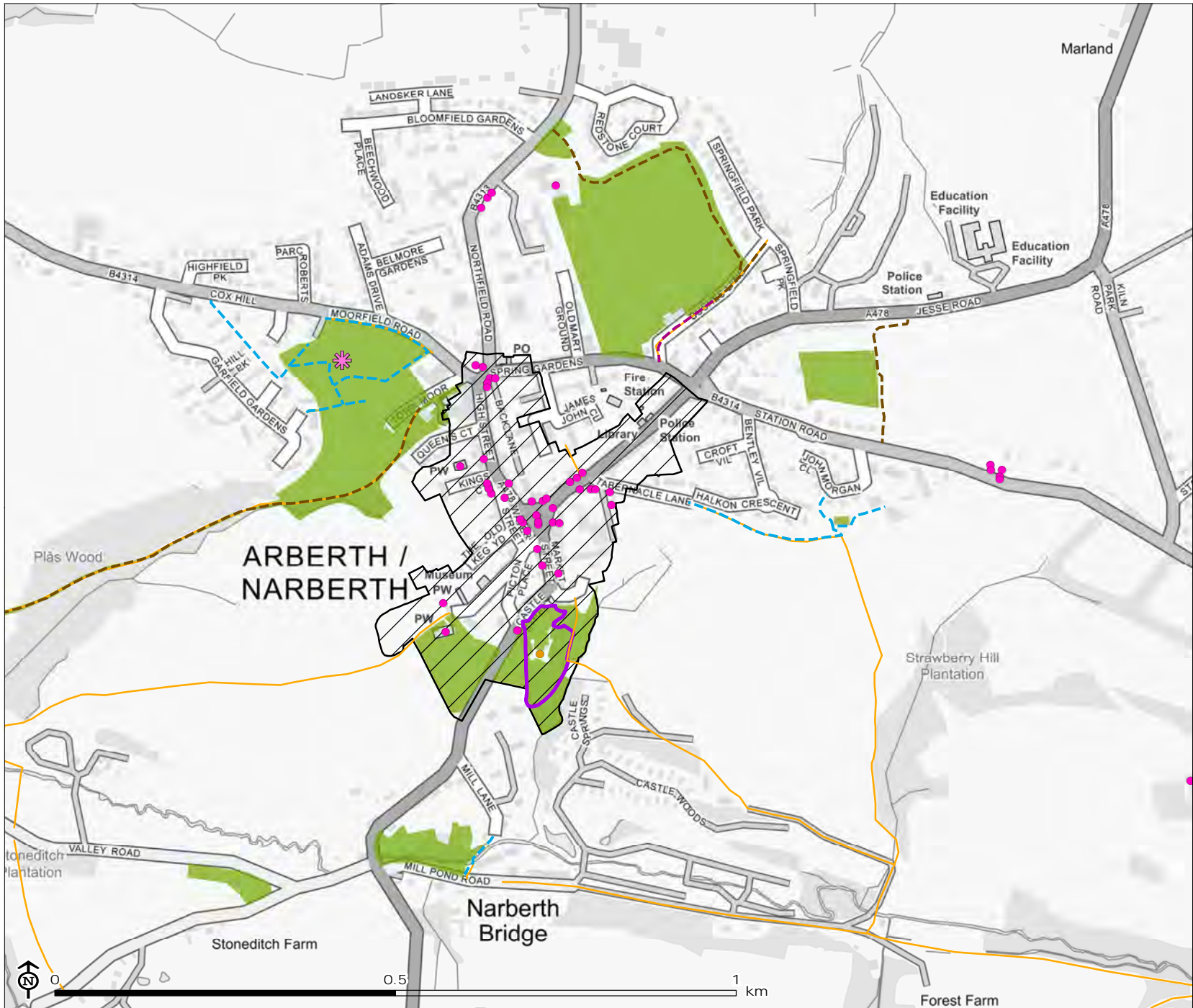
Source: FC, LUC, NRW, OS, PCC, PCNPA, WWBIC

Map Scale @ A4: 1:20,000

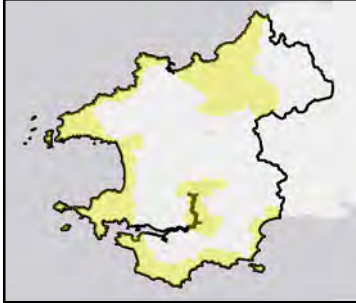


Pembrokeshire Towns:
A Green Infrastructure
Action Plan

Figure 8.10: Existing Green Infrastructure in Narberth
Active transport, cultural heritage, health and well-being, social and economic regeneration

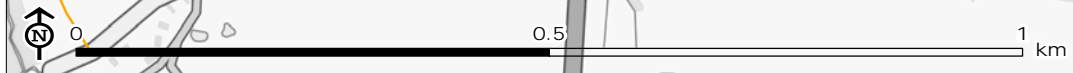


- Play area
- Railway stations
- Listed Building
 - Grade II*
 - Grade II
 - Grade I
 - Other
- Active travel routes
 - Cycling
 - Walking
 - Walking and cycling
 - Sustrans cycle route
 - Public rights of way including coastal paths
 - National Trail
 - Scheduled Monument
 - Country park
 - Conservation area
 - Gardens and kitchen gardens
 - Other statutory access land
 - Open space
 - Pembrokeshire Coast National Park (Inset)



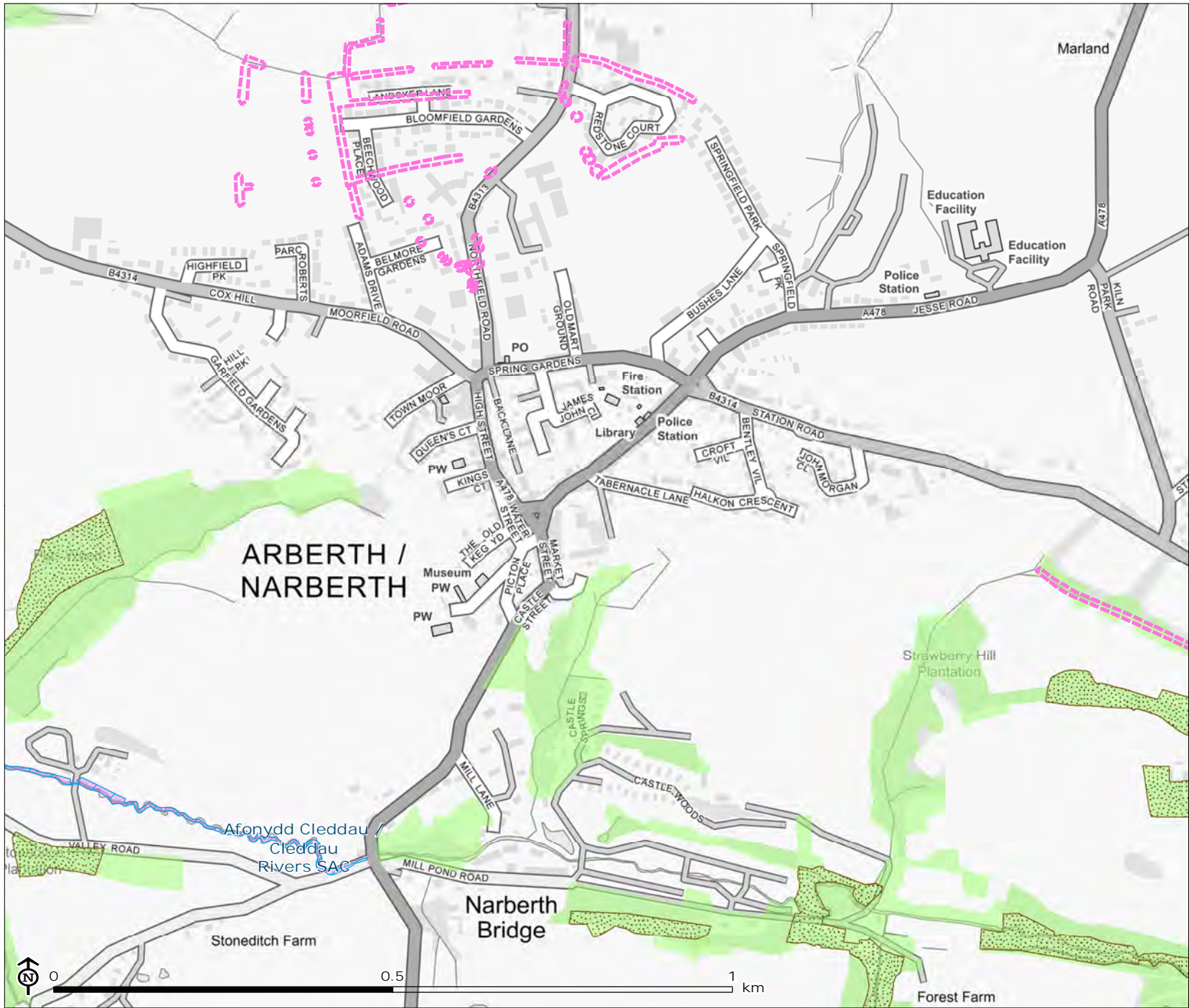
Source: FC, LUC, NRW, OS, PCC, PCNPA, Sustrans, WWBIC

Map Scale @ A4: 1:8,000



Pembrokeshire Towns:
A Green Infrastructure
Action Plan

Figure 8.11: Existing Green Infrastructure in Narberth Biodiversity



-  Special Areas of Conservation (SAC)
-  Sites of Special Scientific Interest (SSSI)
-  National Forestry Inventory
-  Ancient woodland
-  Tree preservation order

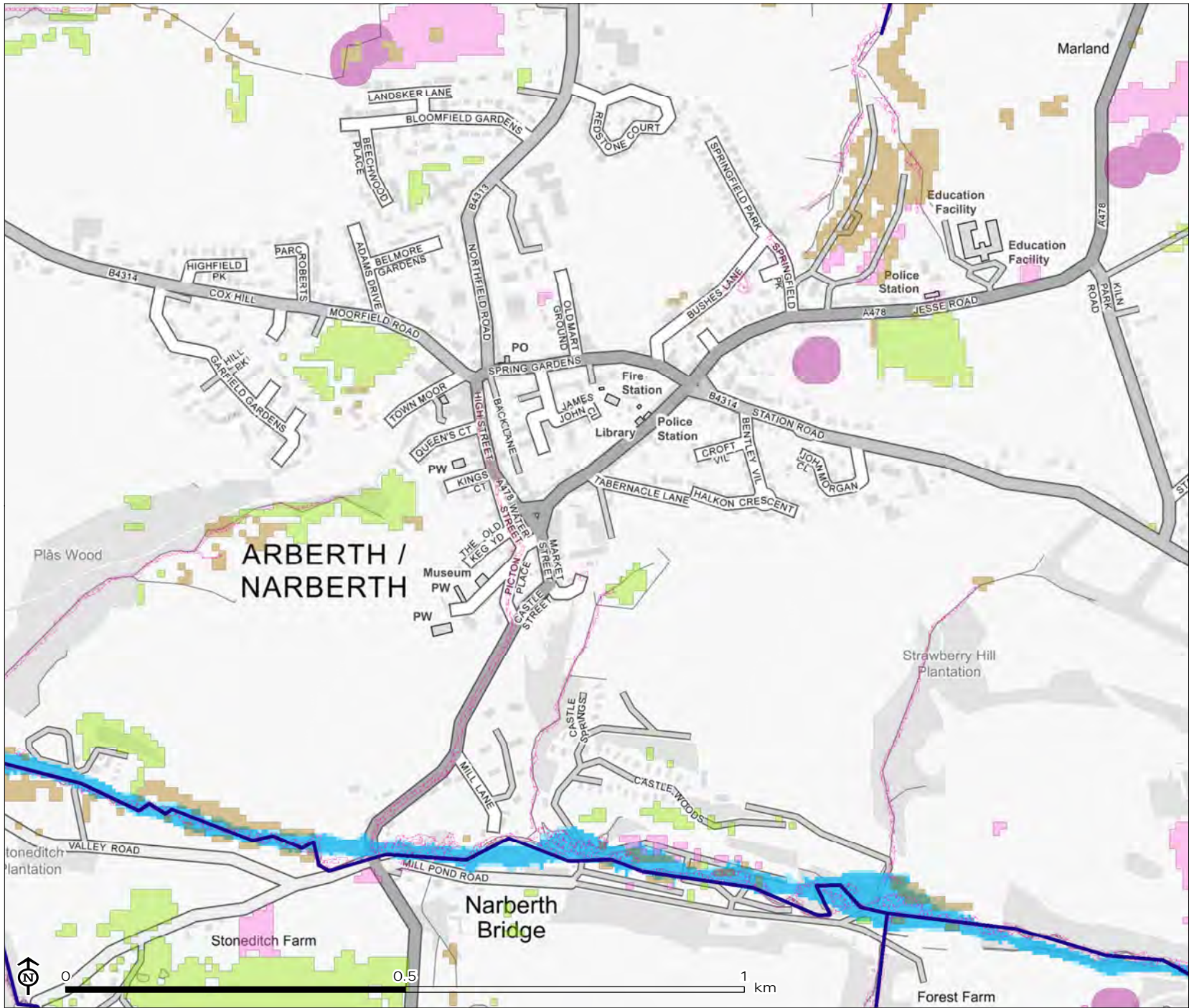
Source: FC, LUC, NRW, OS, PCC, PCNPA, WWBIC








Map Scale @ A4: 1:8,000



Pembrokeshire Towns:
A Green Infrastructure
Action Plan

Figure 8.12: Existing Green Infrastructure in Narberth Flooding



-  Rivers
 -  Lakes
 -  Surface water flood risk extent (1 in 30 year event)
 -  Flood zone 3
 -  Flood zone 2
- Natural capital flood prevention analysis
-  Tree planting opportunity
 -  Wetlands floodplain opportunity
 -  Shelterbelt opportunity
 -  Re-wetting opportunity
 -  Field margin opportunity

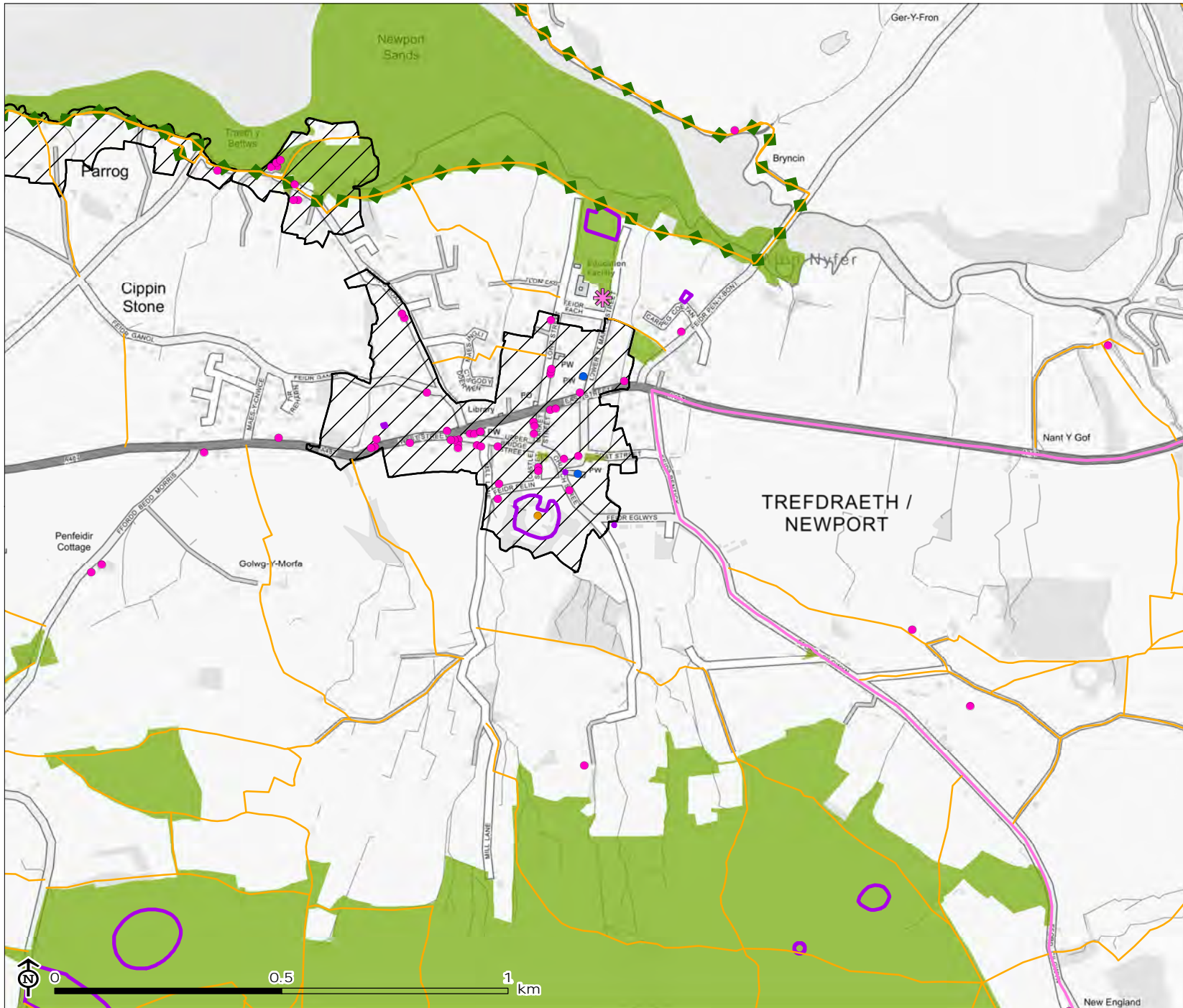
Source: FC, LUC, NRW, OS, PCC, PCNPA, WWBIC

Map Scale @ A4: 1:8,000

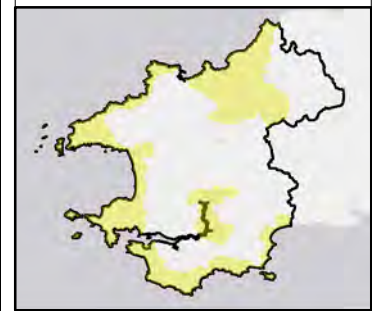


Pembrokeshire Towns: A Green Infrastructure Action Plan

Figure 8.13: Existing Green Infrastructure in Newport
Active transport, cultural heritage, health and well-being, social and economic regeneration



- Play area
- Railway stations
- Listed Building
 - Grade II*
 - Grade II
 - Grade I
 - Other
- Active travel routes
 - Cycling
 - Walking
 - Walking and cycling
 - Sustrans cycle route
 - Public rights of way including coastal paths
 - National Trail
 - Scheduled Monument
 - Country park
 - Conservation area
 - Gardens and kitchen gardens
 - Other statutory access land
 - Open space
 - Pembrokeshire Coast National Park (Inset)



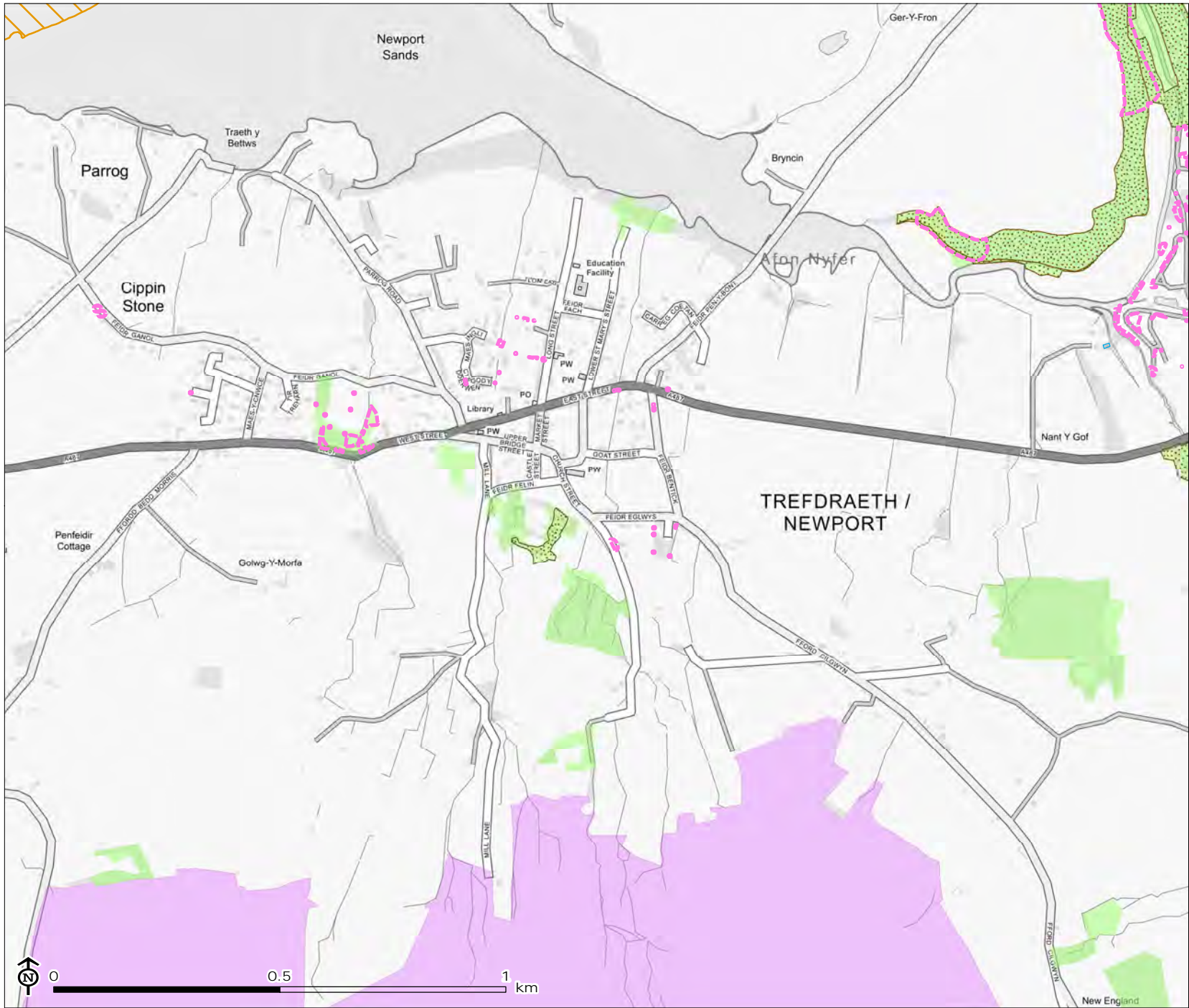
Source: FC, LUC, NRW, OS, PCC, PCNPA, Sustrans, WWBIC

Map Scale @ A4: 1:12,000



Pembrokeshire Towns:
A Green Infrastructure
Action Plan

Figure 8.14: Existing Green Infrastructure in Newport Biodiversity



-  Special Areas of Conservation (SAC)
-  Candidate Special Area of Conservation (SAC)
-  Sites of Special Scientific Interest (SSSI)
-  National Forestry Inventory
-  Ancient woodland
-  Tree preservation order

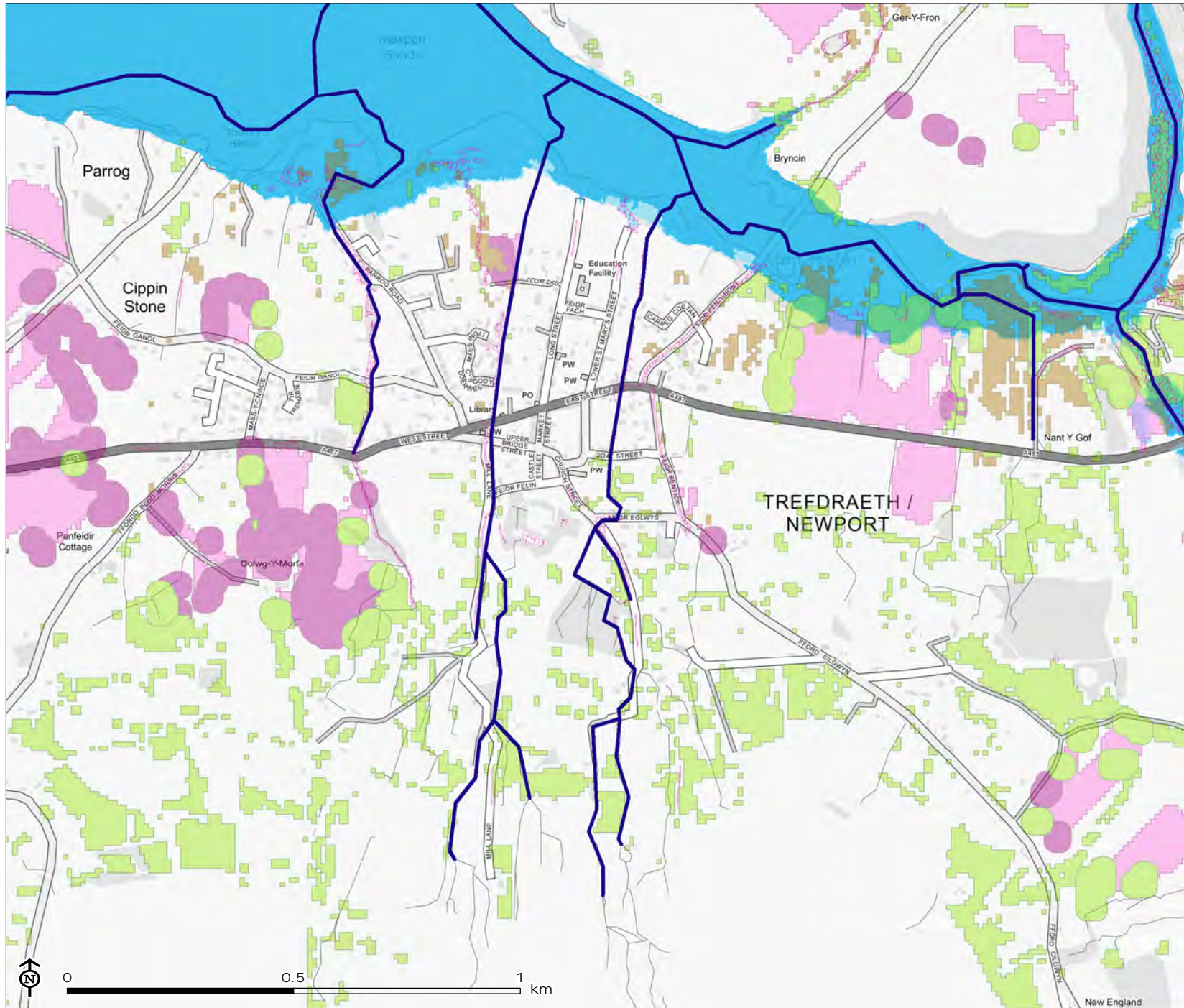
Source: FC, LUC, NRW, OS, PCC, PCNPA, WWBIC

Map Scale @ A4: 1:12,000



Pembrokeshire Towns:
A Green Infrastructure
Action Plan


Figure 8.15: Existing Green Infrastructure in Newport
Flooding



- Rivers
 - Lakes
 - Surface water flood risk extent (1 in 30 year event)
 - Flood zone 3
 - Flood zone 2
- Natural capital flood prevention analysis
- Tree planting opportunity
 - Wetlands floodplain opportunity
 - Shelterbelt opportunity
 - Re-wetting opportunity
 - Field margin opportunity

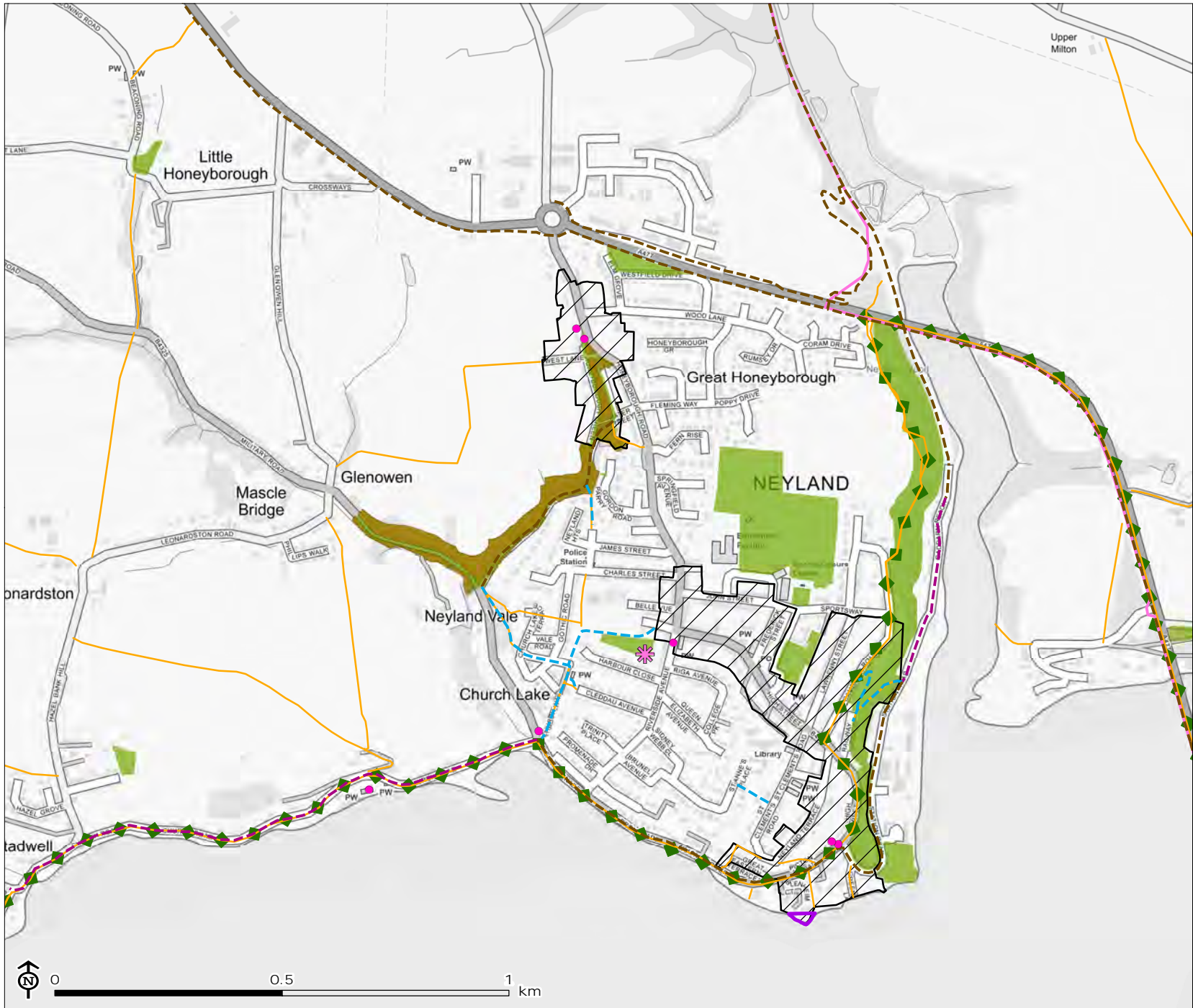
Source: FC, LUC, NRW, OS, PCC, PCNPA, WWBIC

Map Scale @ A4: 1:12,000



Pembrokeshire Towns: A Green Infrastructure Action Plan

Figure 8.16: Existing Green Infrastructure in Neyland
Active transport, cultural heritage, health and well-being, social and economic regeneration



- Play area
- Railway stations
- Listed Building
 - Grade II*
 - Grade II
 - Grade I
 - Other
- Active travel routes
 - Cycling
 - Walking
 - Walking and cycling
 - Sustrans cycle route
 - Public rights of way including coastal paths
 - National Trail
 - Scheduled Monument
 - Country park
 - Conservation area
 - Gardens and kitchen gardens
 - Other statutory access land
 - Open space
 - Pembrokeshire Coast National Park (Inset)




Source: FC, LUC, NRW, OS, PCC, PCNPA, Sustrans, WWBIC

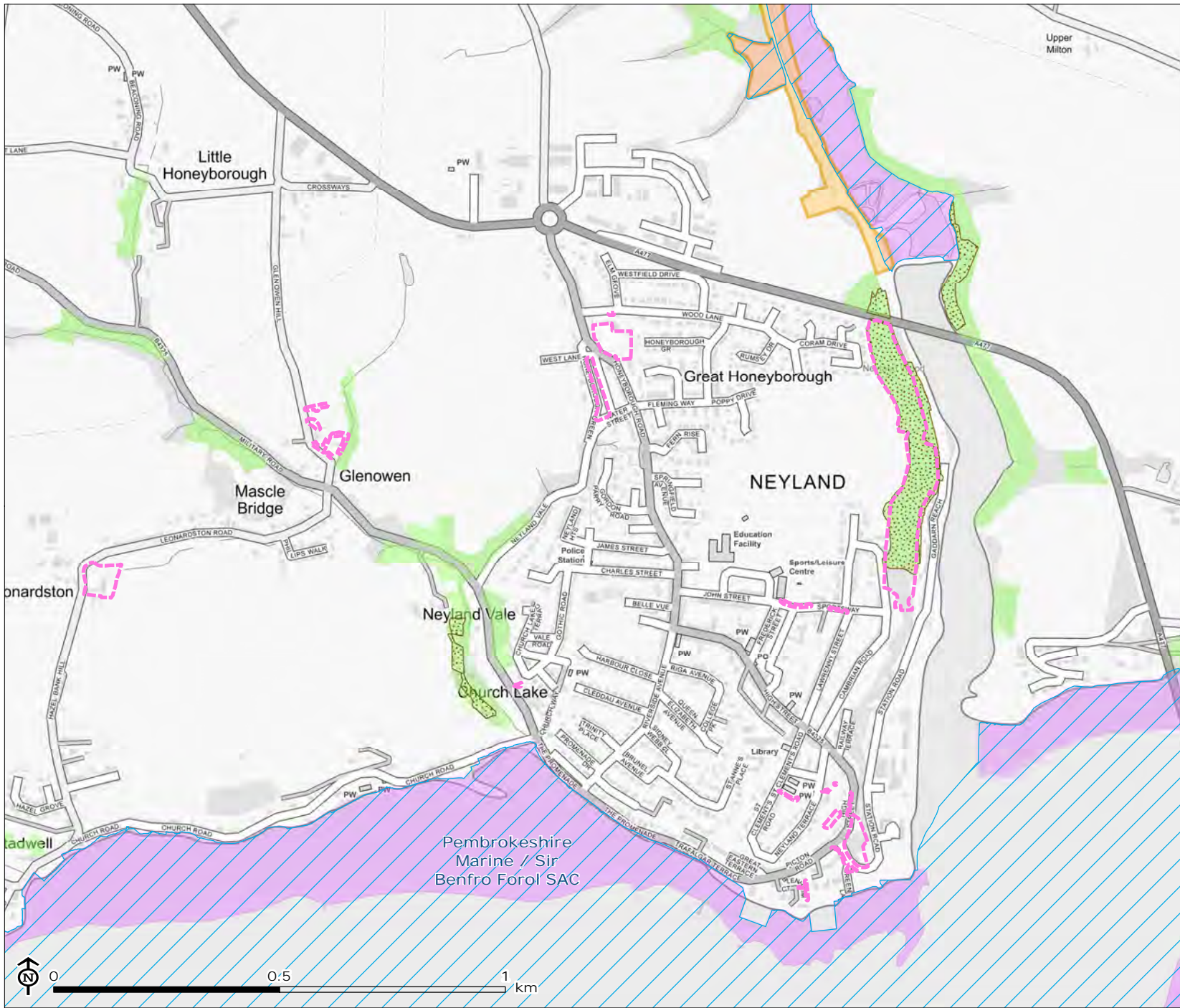
Map Scale @ A4: 1:12,000



Pembrokeshire Towns:
A Green Infrastructure
Action Plan

Figure 8.17: Existing Green Infrastructure in Neyland Biodiversity

-  Special Areas of Conservation (SAC)
-  Sites of Special Scientific Interest (SSSI)
-  National Forestry Inventory
-  Ancient woodland
-  Wildlife Trust reserve
-  Tree preservation order



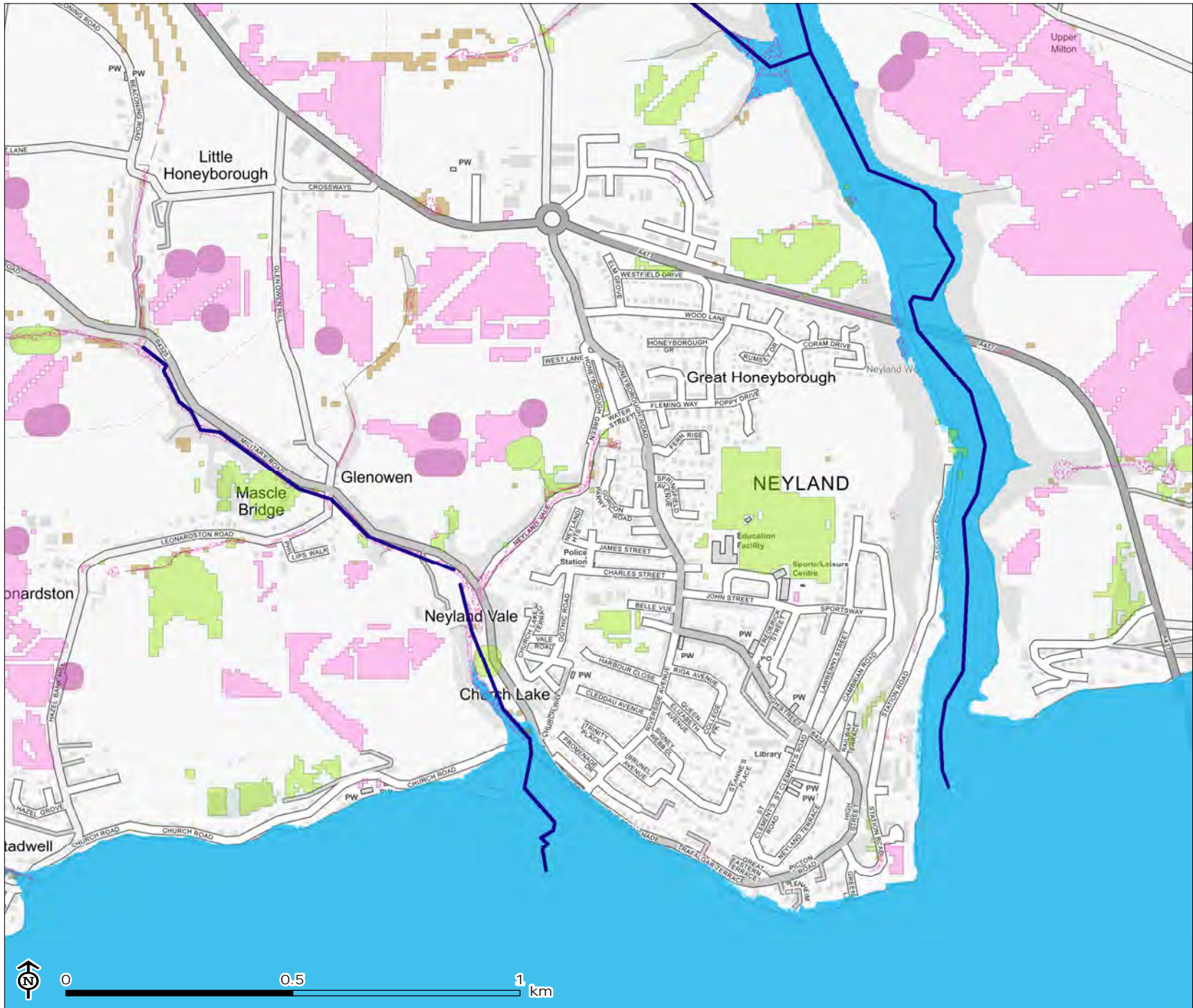
Source: FC, LUC, NRW, OS, PCC, PCNPA, WWBIC

Map Scale @ A4: 1:12,000



Pembrokeshire Towns:
A Green Infrastructure
Action Plan

Figure 8.18: Existing Green Infrastructure in Neyland Flooding



- Rivers
 - Lakes
 - ▨ Surface water flood risk extent (1 in 30 year event)
 - Flood zone 3
 - Flood zone 2
- Natural capital flood prevention analysis
- Tree planting opportunity
 - Wetlands floodplain opportunity
 - Shelterbelt opportunity
 - Re-wetting opportunity
 - Field margin opportunity

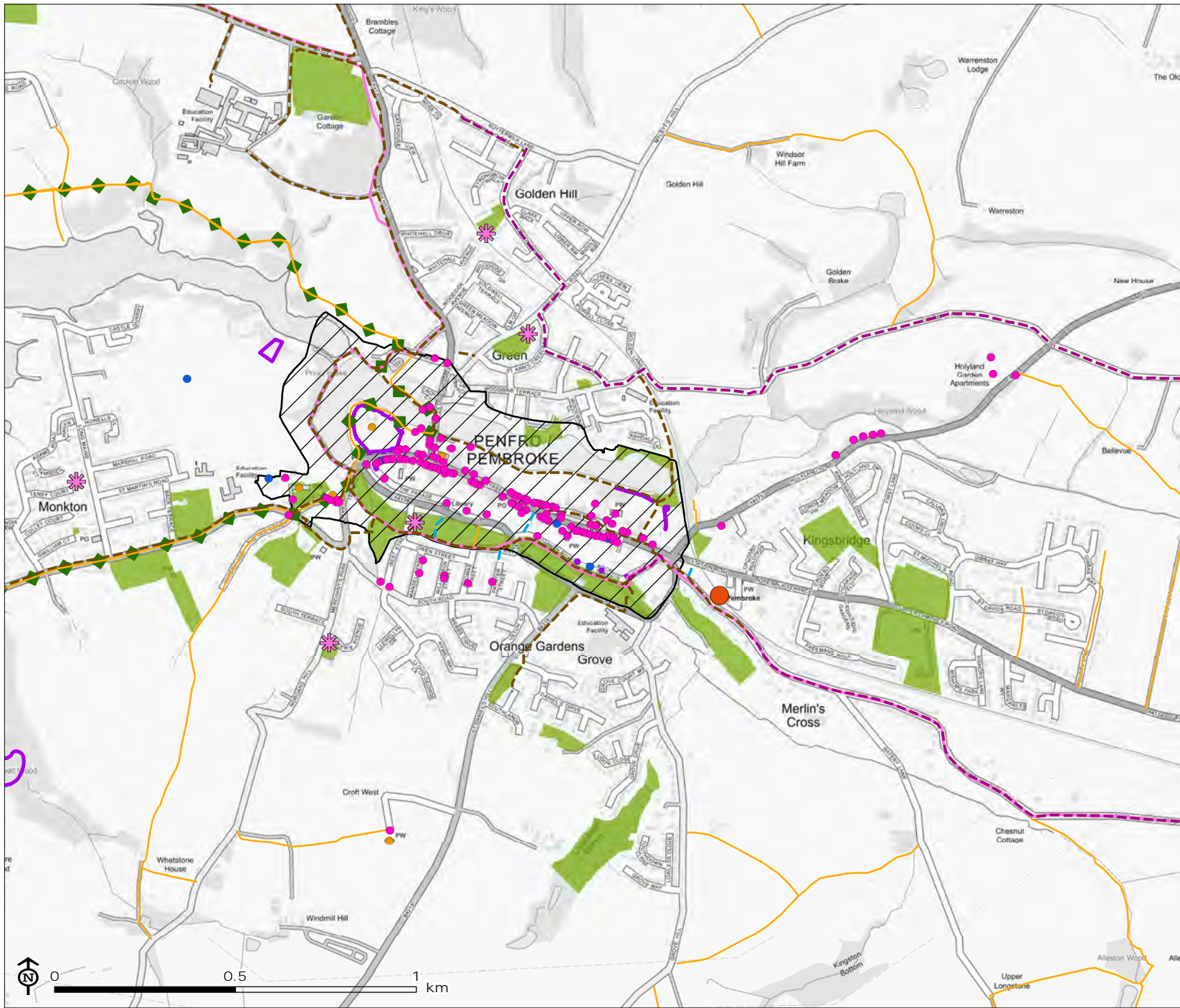
Source: FC, LUC, NRW, OS, PCC, PCNPA, WWBIC

Map Scale @ A4: 1:12,000

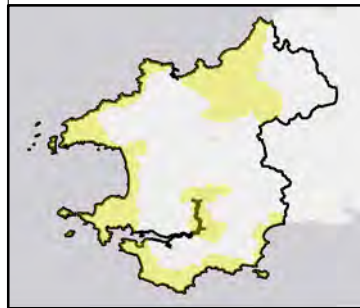


Pembrokeshire Towns: A Green Infrastructure Action Plan

Figure 8.19: Existing Green Infrastructure in Pembrokeshire
Active transport, cultural heritage, health and well-being, social and economic regeneration



- Play area
- Railway stations
- Listed Building
 - Grade II*
 - Grade II
 - Grade I
 - Other
- Active travel routes
 - Cycling
 - Walking
 - Walking and cycling
 - Sustrans cycle route
 - Public rights of way including coastal paths
 - National Trail
 - Scheduled Monument
 - Country park
 - Conservation area
 - Gardens and kitchen gardens
 - Other statutory access land
 - Open space
 - Pembrokeshire Coast National Park (Inset)



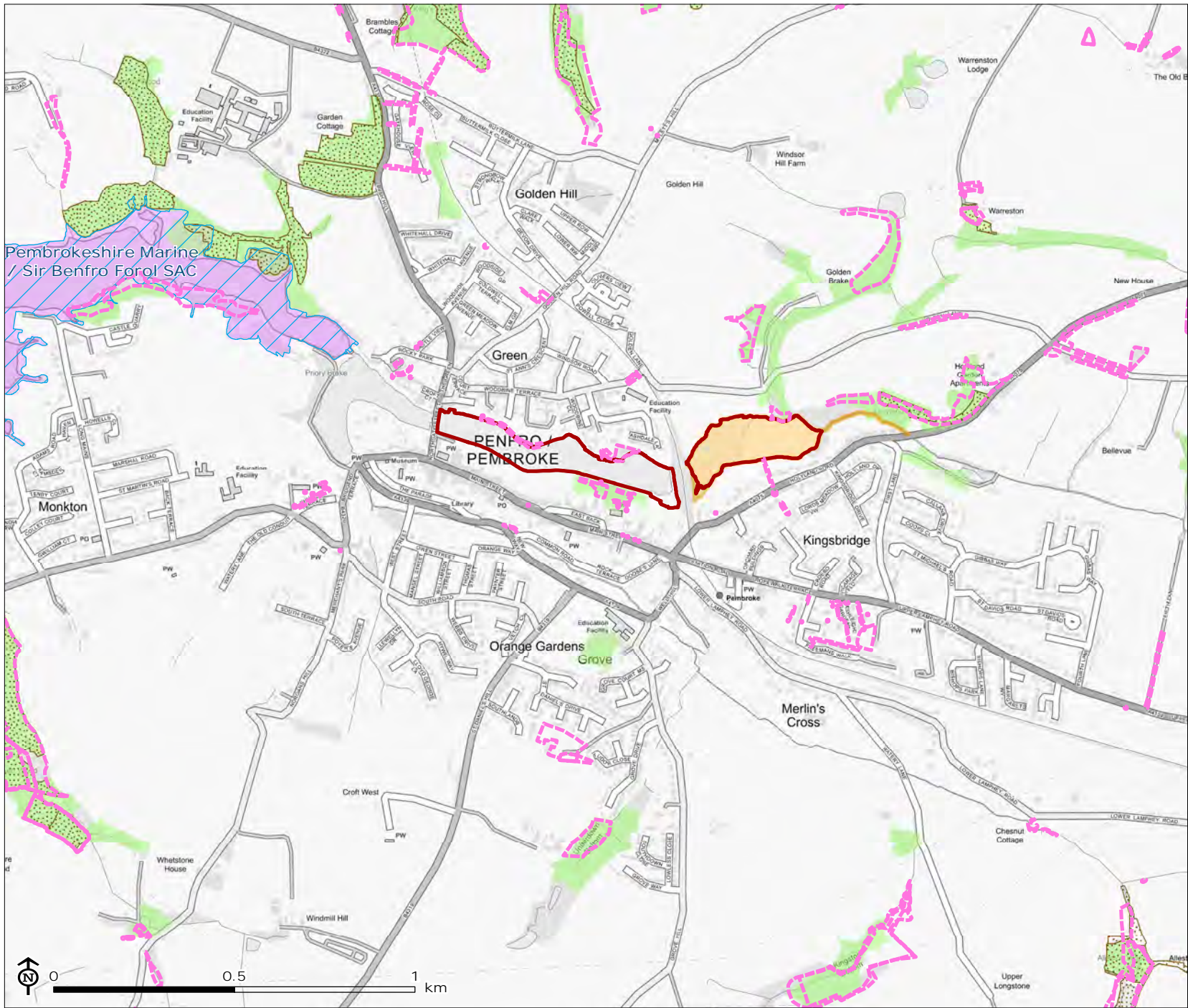
Source: FC, LUC, NRW, OS, PCC, PCNPA, Sustrans, WWBIC

Map Scale @ A4: 1:15,000



Pembrokeshire Towns:
A Green Infrastructure
Action Plan

Figure 8.20: Existing Green Infrastructure in Pembrokeshire Biodiversity



-  Special Areas of Conservation (SAC)
-  Sites of Special Scientific Interest (SSSI)
-  Local Nature Reserve (LNR)
-  National Forestry Inventory
-  Ancient woodland
-  Wildlife Trust reserve
-  Tree preservation order

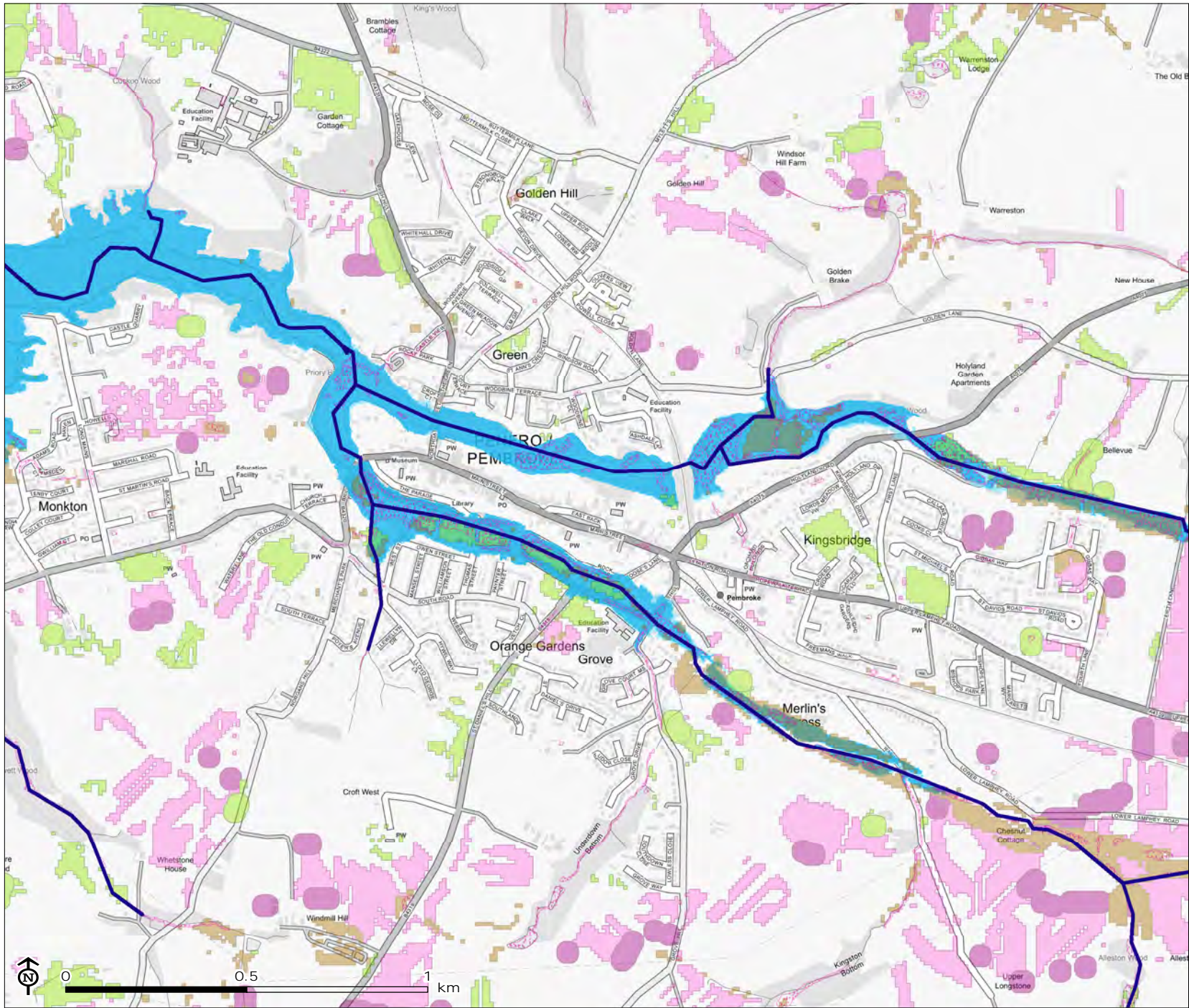
Source: FC, LUC, NRW, OS, PCC, PCNPA, WWBIC

Map Scale @ A4: 1:15,000



Pembrokeshire Towns:
A Green Infrastructure
Action Plan

Figure 8.21: Existing Green Infrastructure in Pembrokeshire
Flooding



- Rivers
 - Lakes
 - Surface water flood risk extent (1 in 30 year event)
 - Flood zone 3
 - Flood zone 2
- Natural capital flood prevention analysis
- Tree planting opportunity
 - Wetlands floodplain opportunity
 - Shelterbelt opportunity
 - Re-wetting opportunity
 - Field margin opportunity

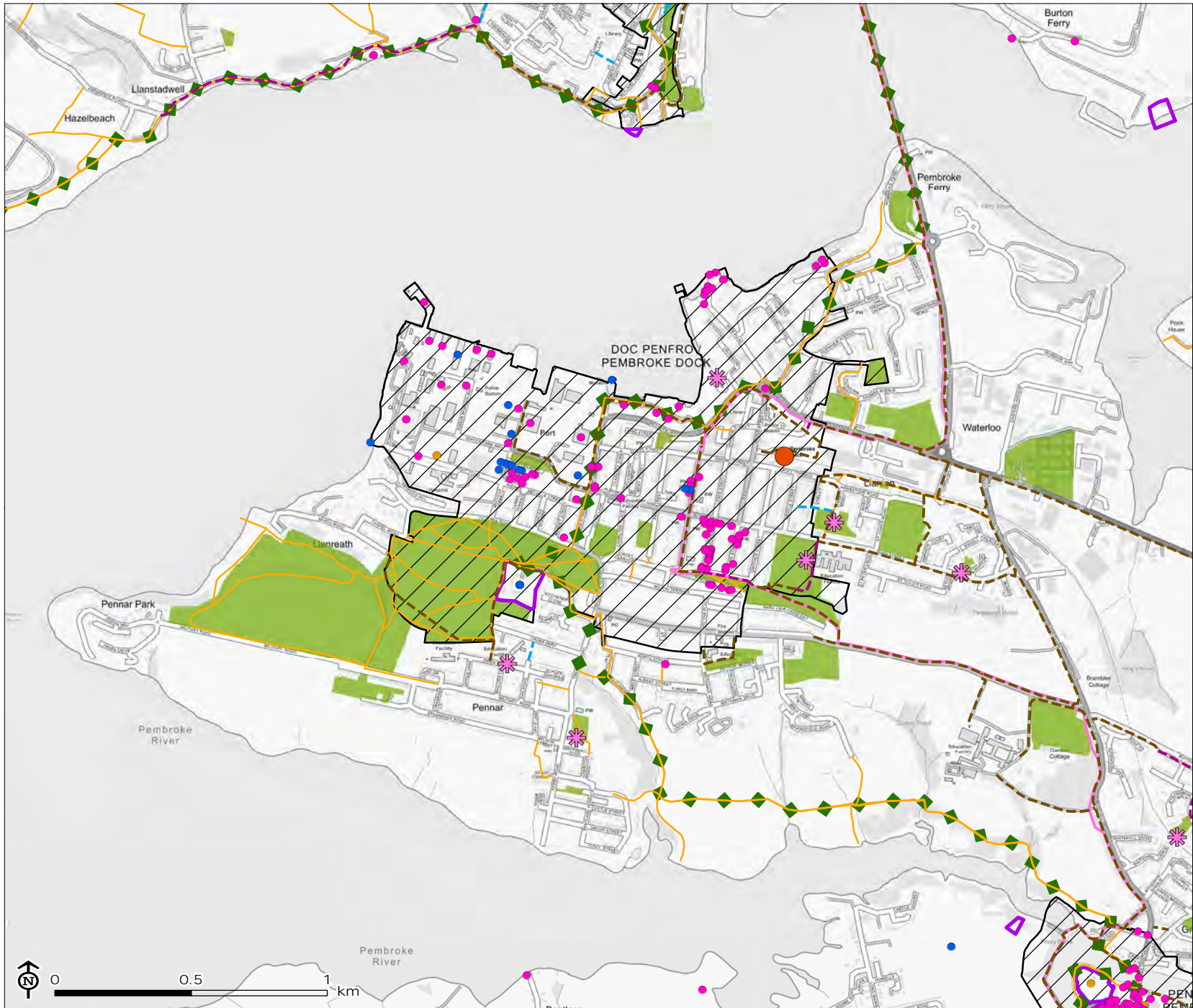
Source: FC, LUC, NRW, OS, PCC, PCNPA, WWBIC

Map Scale @ A4: 1:15,000



Pembrokeshire Towns: A Green Infrastructure Action Plan

Figure 8.22: Existing Green Infrastructure in Pembroke Dock
Active transport, cultural heritage, health and well-being, social and economic regeneration



- Play area
- Railway stations
- Listed Building
 - Grade II*
 - Grade II
 - Grade I
 - Other
- Active travel routes
 - Cycling
 - Walking
 - Walking and cycling
 - Sustrans cycle route
 - Public rights of way including coastal paths
 - National Trail
 - Scheduled Monument
 - Country park
 - Conservation area
 - Gardens and kitchen gardens
 - Other statutory access land
 - Open space
 - Pembrokeshire Coast National Park (Inset)



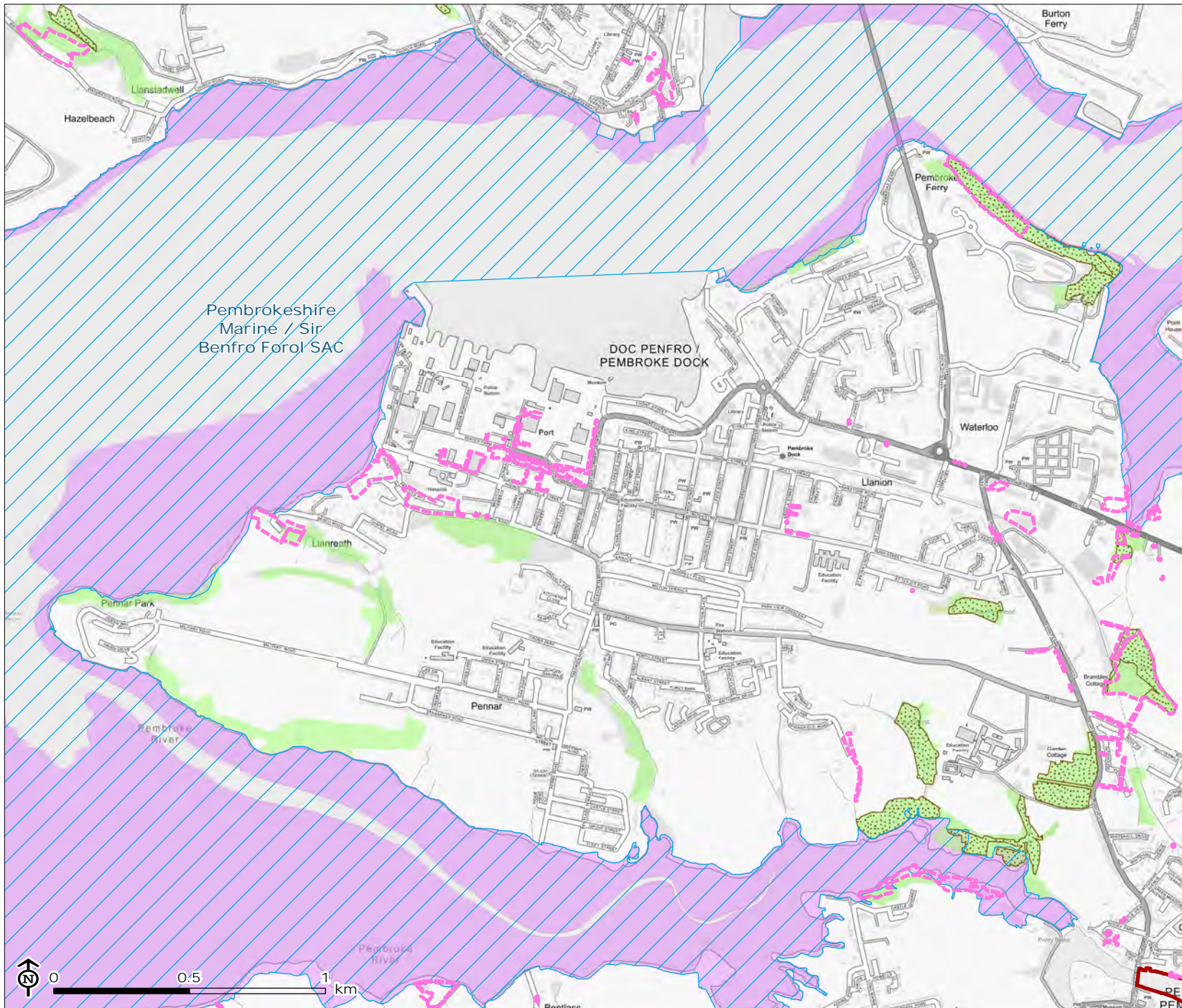
Source: FC, LUC, NRW, OS, PCC, PCNPA, Sustrans, WWBIC

Map Scale @ A4: 1:20,000



Pembrokeshire Towns:
A Green Infrastructure
Action Plan

Figure 8.23: Existing Green Infrastructure in Pembrok Dock
Biodiversity



-  Special Areas of Conservation (SAC)
-  Sites of Special Scientific Interest (SSSI)
-  Local Nature Reserve (LNR)
-  National Forestry Inventory
-  Ancient woodland
-  Tree preservation order





Source: FC, LUC, NRW, OS, PCC, PCNPA, WWBIC

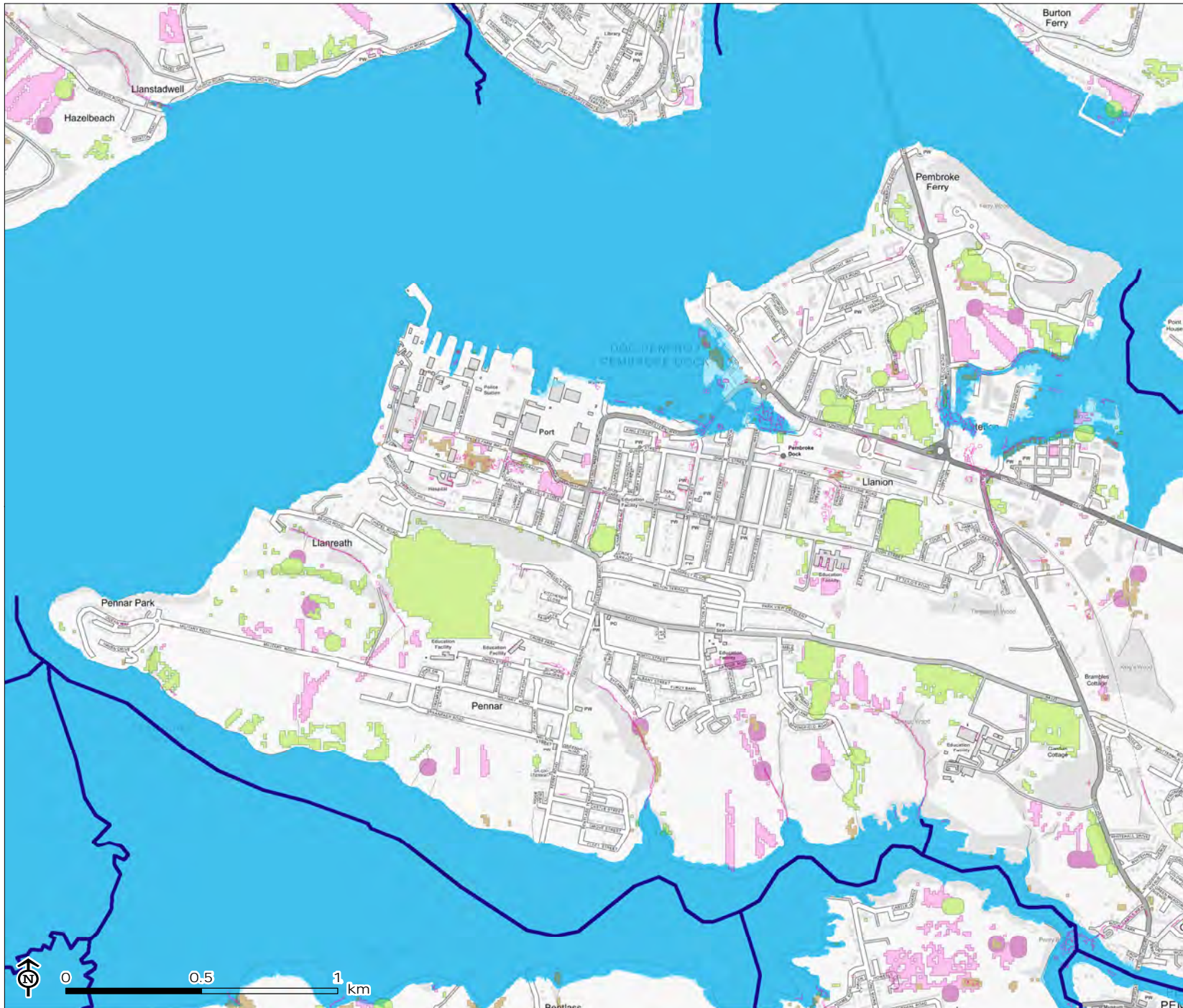
Map Scale @ A4: 1:20,000



Pembrokeshire Towns:
A Green Infrastructure
Action Plan

Figure 8.24: Existing Green Infrastructure in Pembrok Dock
Flooding

-  Rivers
 -  Lakes
 -  Surface water flood risk extent (1 in 30 year event)
 -  Flood zone 3
 -  Flood zone 2
- Natural capital flood prevention analysis
-  Tree planting opportunity
 -  Wetlands floodplain opportunity
 -  Shelterbelt opportunity
 -  Re-wetting opportunity
 -  Field margin opportunity



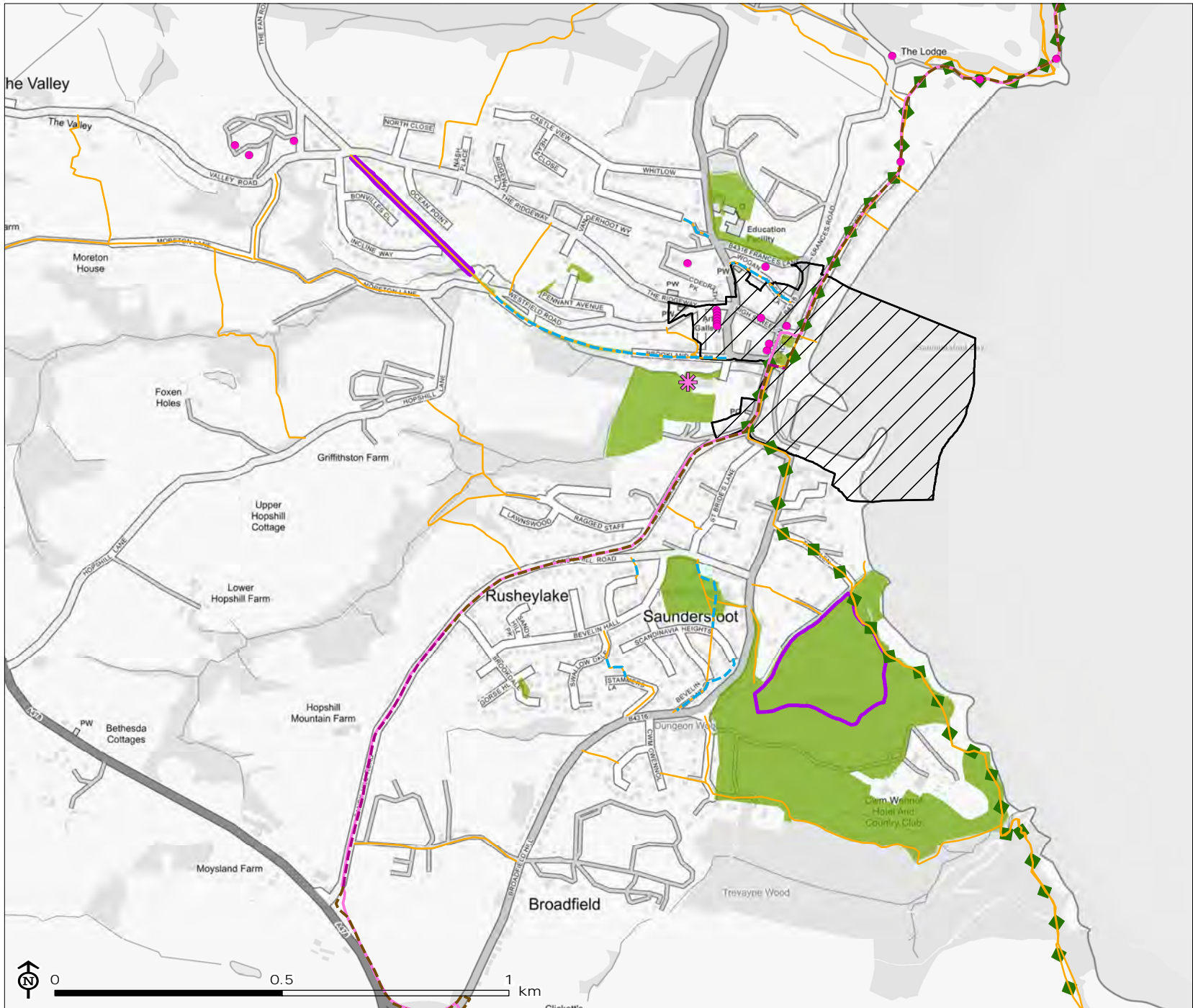
Source: FC, LUC, NRW, OS, PCC, PCNPA, WWBIC

Map Scale @ A4: 1:20,000



Pembrokeshire Towns: A Green Infrastructure Action Plan

Figure 8.25: Existing Green Infrastructure in Saundersfoot, active transport, cultural heritage, health and well-being, social and economic regeneration



- Play area
- Railway stations
- Listed Building
 - Grade II*
 - Grade II
 - Grade I
 - Other
- Active travel routes
 - Cycling
 - Walking
 - Walking and cycling
 - Sustrans cycle route
 - Public rights of way including coastal paths
 - National Trail
 - Scheduled Monument
 - Country park
 - Conservation area
 - Gardens and kitchen gardens
 - Other statutory access land
 - Open space
 - Pembrokeshire Coast National Park (Inset)



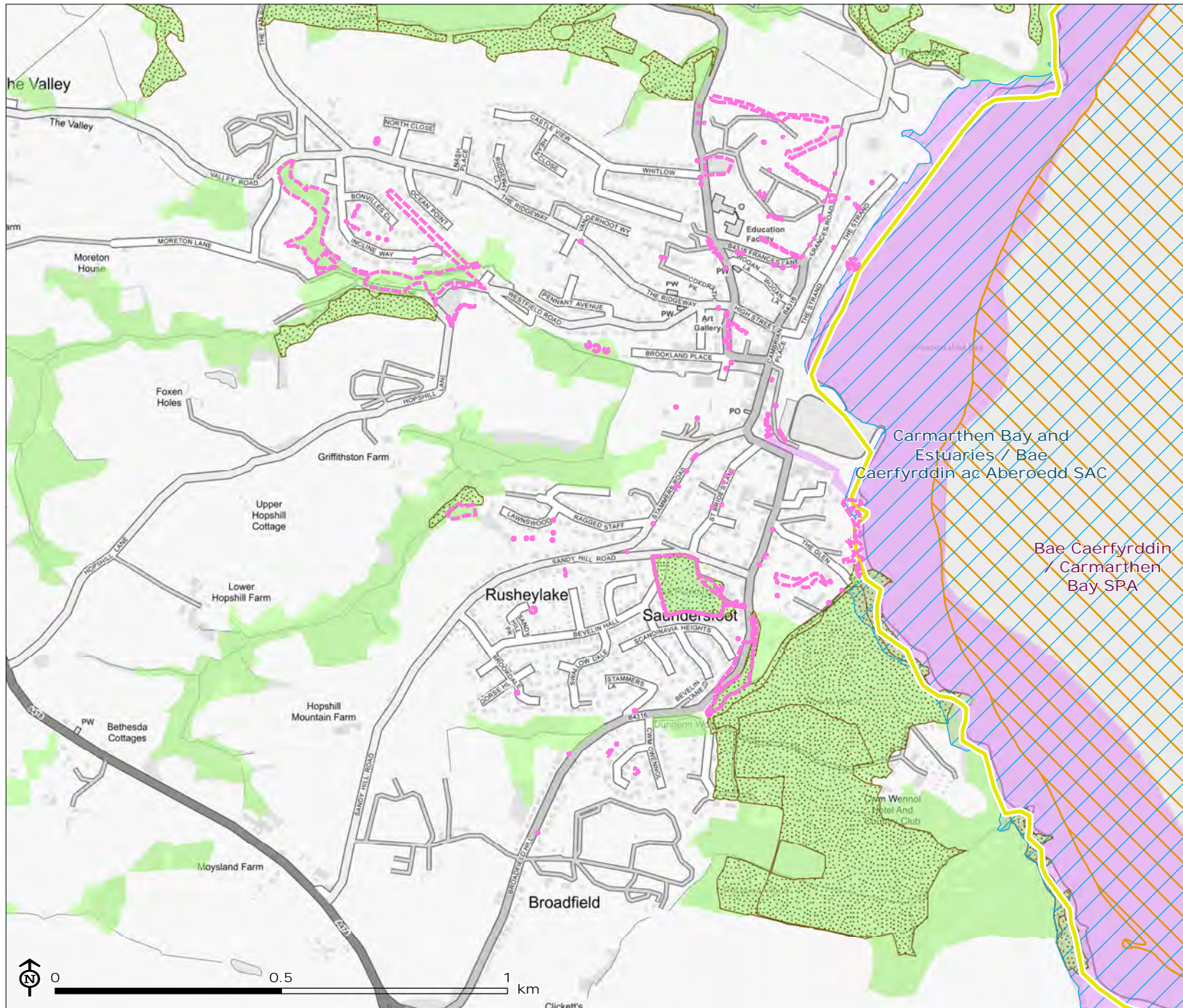
Source: FC, LUC, NRW, OS, PCC, PCNPA, Sustrans, WWBIC









Map Scale @ A4: 1:12,000



Pembrokeshire Towns:
A Green Infrastructure
Action Plan

Figure 8.26: Existing Green Infrastructure in Saundersfoot Biodiversity



-  Special Areas of Conservation (SAC)
-  Candidate Special Area of Conservation (SAC)
-  Special Protection Area (SPA)
-  Sites of Special Scientific Interest (SSSI)
-  National Forestry Inventory
-  Ancient woodland
-  Important bird area
-  Tree preservation order

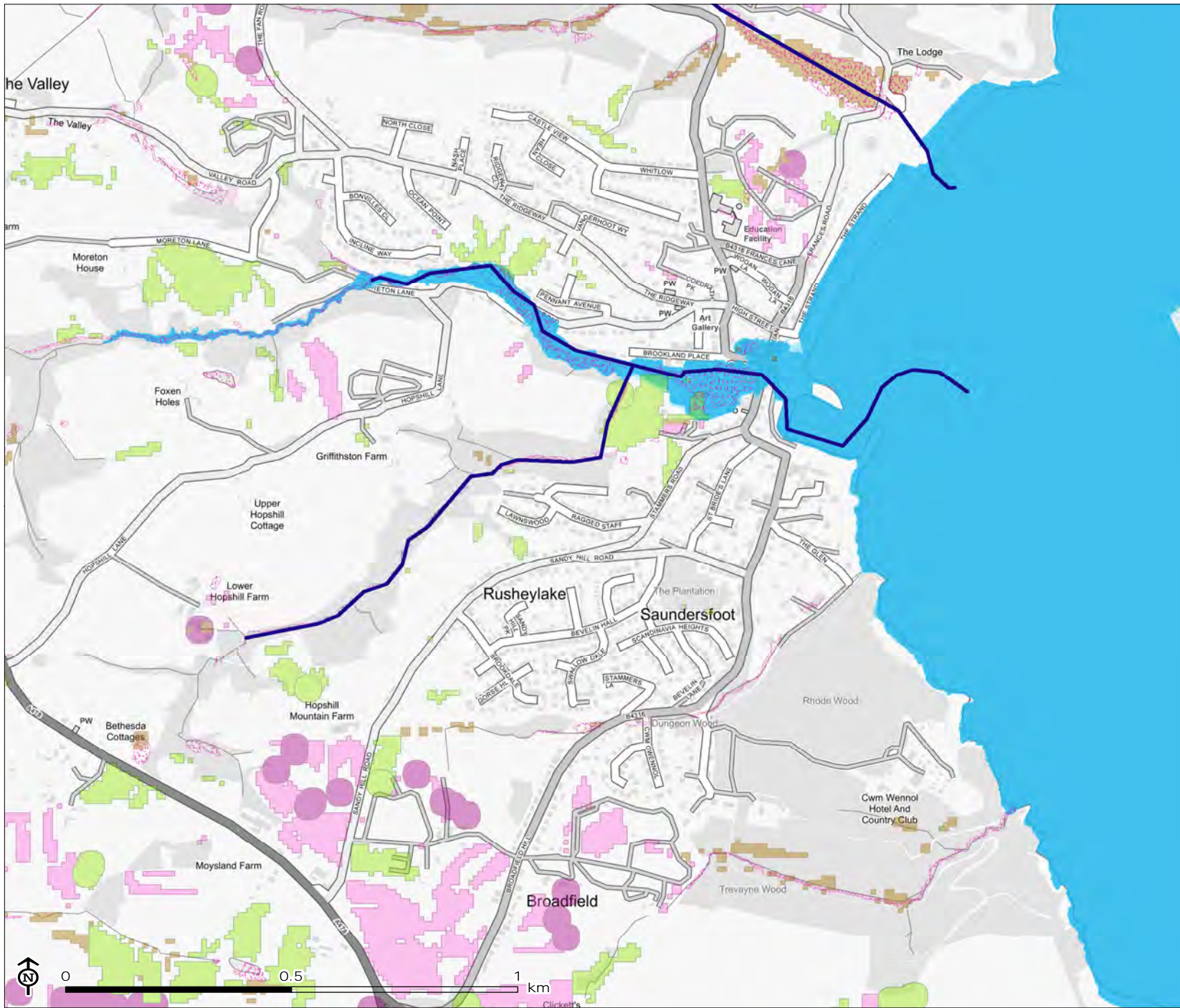
Source: FC, LUC, NRW, OS, PCC, PCNPA, WWBIC

Map Scale @ A4: 1:12,000



Pembrokeshire Towns:
A Green Infrastructure
Action Plan

Figure 8.27: Existing Green Infrastructure in Saundersfoot Flooding



- Rivers
 - Lakes
 - Surface water flood risk extent (1 in 30 year event)
 - Flood zone 3
 - Flood zone 2
- Natural capital flood prevention analysis
- Tree planting opportunity
 - Wetlands floodplain opportunity
 - Shelterbelt opportunity
 - Re-wetting opportunity
 - Field margin opportunity

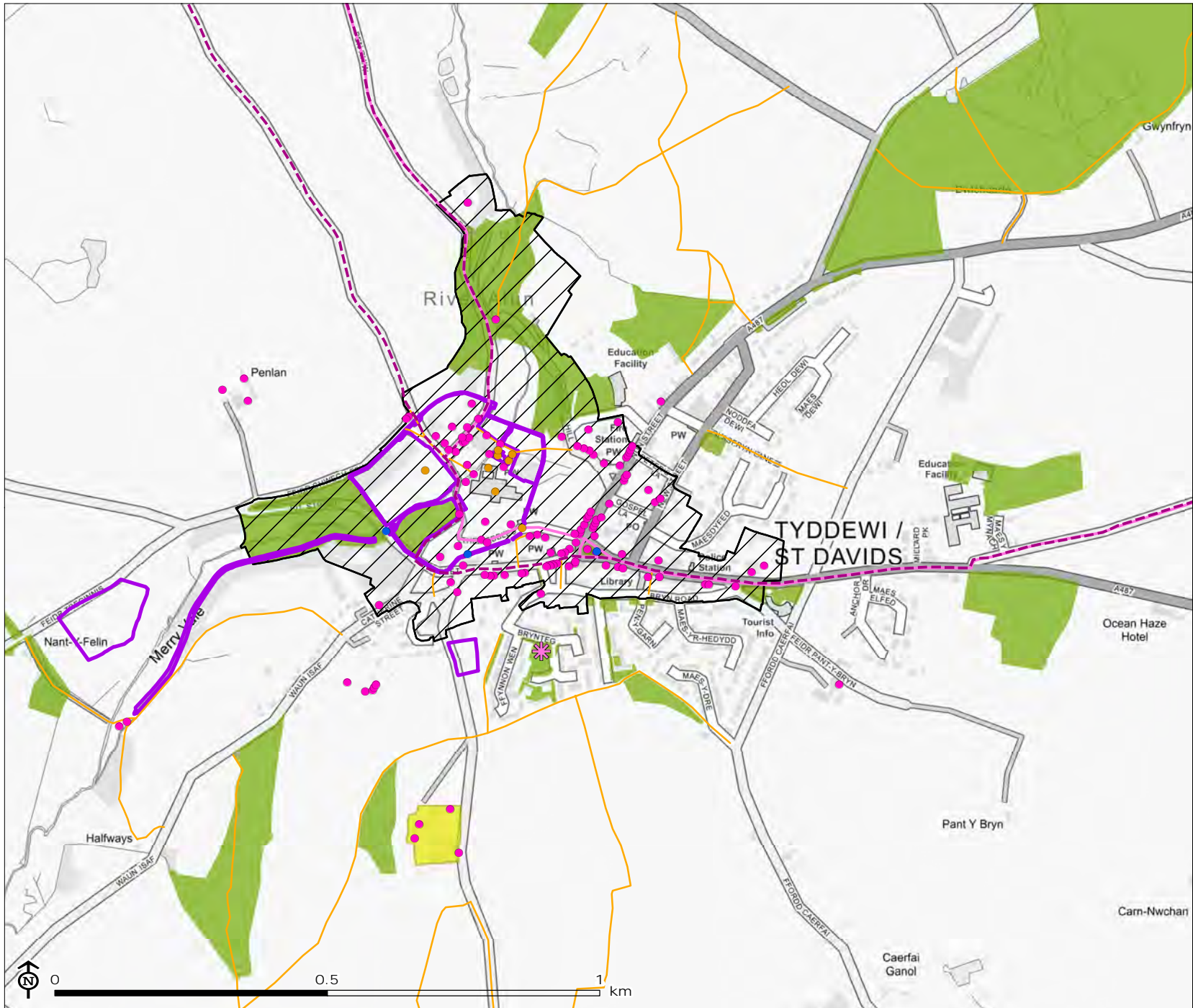
Source: FC, LUC, NRW, OS, PCC, PCNPA, WWBIC

Map Scale @ A4: 1:12,000



Pembrokeshire Towns:
A Green Infrastructure
Action Plan

Figure 8.28: Existing Green Infrastructure in St Davids
Active transport, cultural heritage, health and well-being, social and economic regeneration



- Play area
- Railway stations
- Listed Building
 - Grade II*
 - Grade II
 - Grade I
 - Other
- Active travel routes
 - Cycling
 - Walking
 - Walking and cycling
 - Sustrans cycle route
 - Public rights of way including coastal paths
 - National Trail
 - Scheduled Monument
 - Country park
 - Conservation area
 - Gardens and kitchen gardens
 - Other statutory access land
 - Open space
 - Pembroke Coast National Park (Inset)



Source: FC, LUC, NRW, OS, PCC, PCNPA, Sustrans, WWBIC

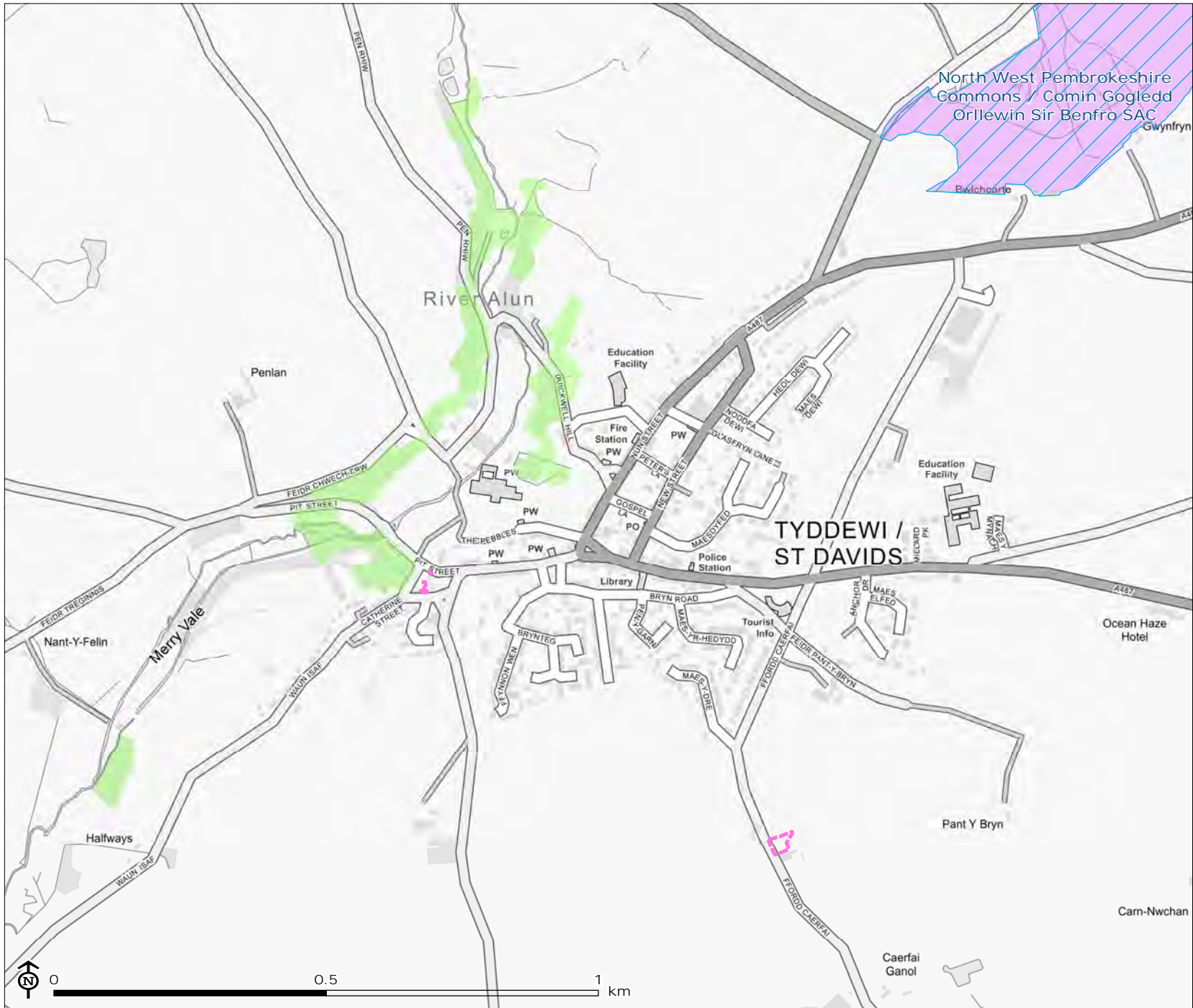
Map Scale @ A4: 1:10,000



Pembrokeshire Towns:
A Green Infrastructure
Action Plan

Figure 8.29: Existing Green Infrastructure in St Davids Biodiversity

-  Special Areas of Conservation (SAC)
-  Sites of Special Scientific Interest (SSSI)
-  National Forestry Inventory
-  Tree preservation order



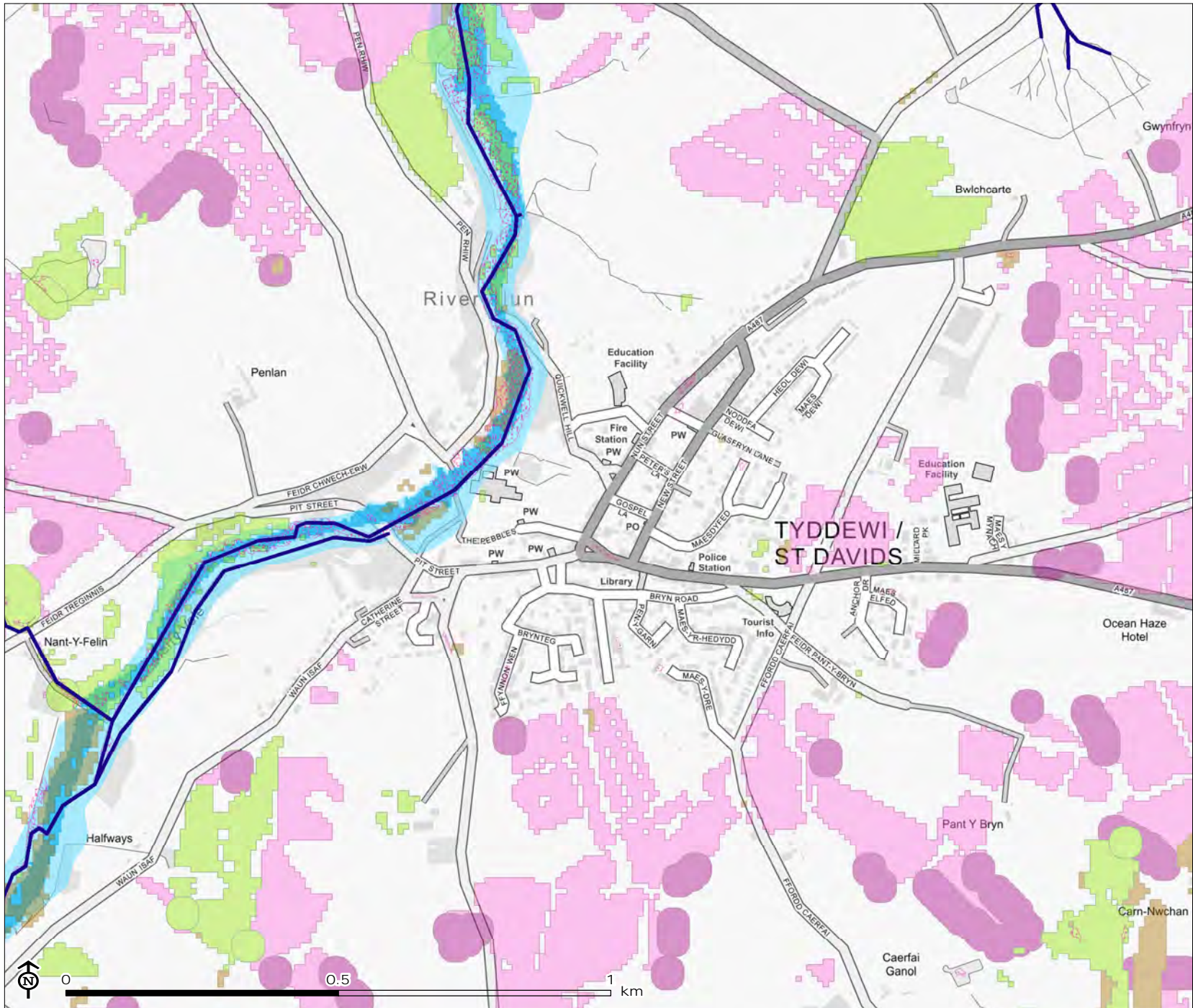
Source: FC, LUC, NRW, OS, PCC, PCNPA, WWBIC

Map Scale @ A4: 1:10,000



Pembrokeshire Towns:
A Green Infrastructure
Action Plan

Figure 8.30: Existing Green Infrastructure in St Davids
Flooding



- Rivers
 - Lakes
 - Surface water flood risk extent (1 in 30 year event)
 - Flood zone 3
 - Flood zone 2
- Natural capital flood prevention analysis
- Tree planting opportunity
 - Wetlands floodplain opportunity
 - Shelterbelt opportunity
 - Re-wetting opportunity
 - Field margin opportunity

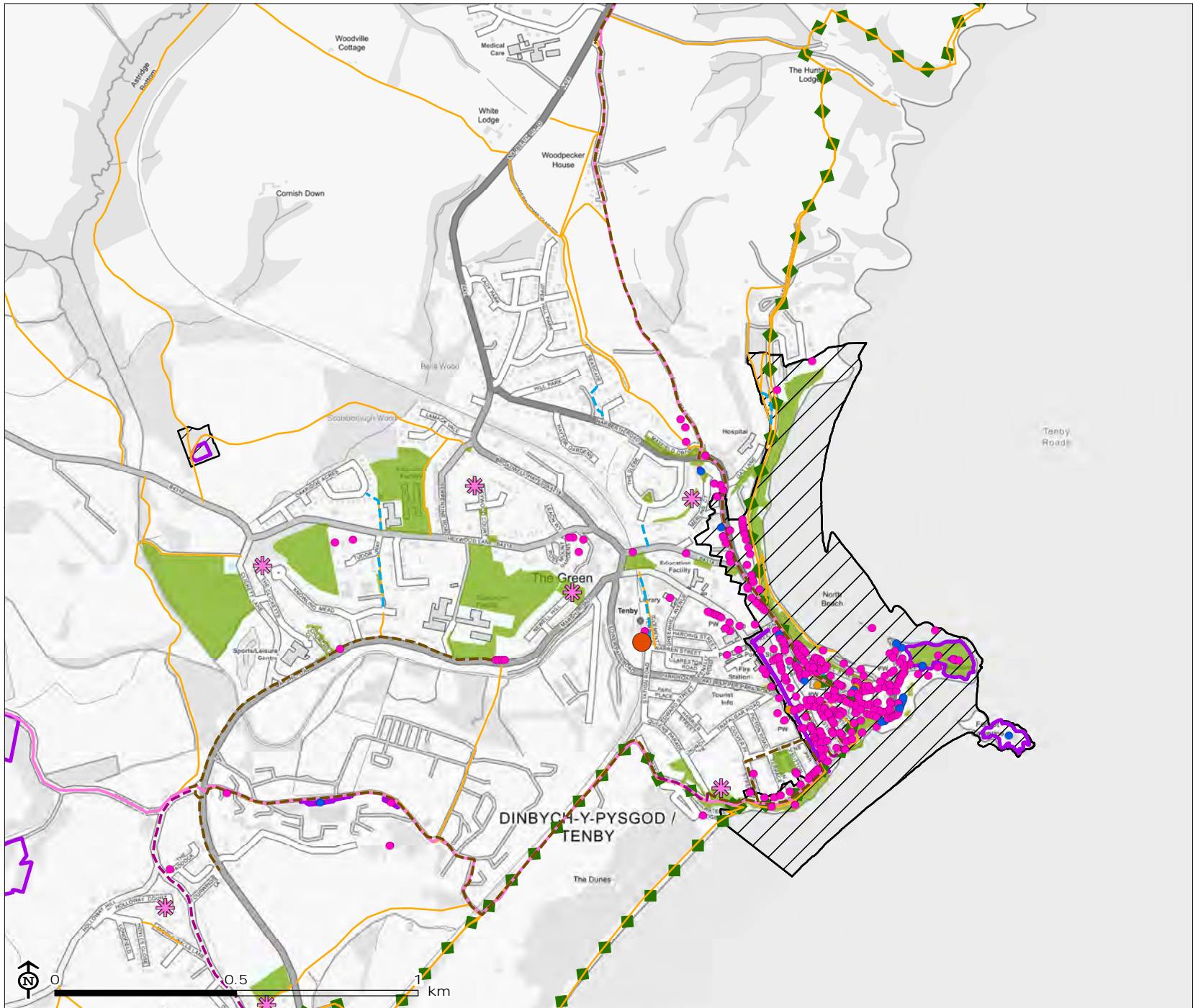
Source: FC, LUC, NRW, OS, PCC, PCNPA, WWBIC

Map Scale @ A4: 1:10,000



Pembrokeshire Towns: A Green Infrastructure Action Plan

Figure 8.31: Existing Green Infrastructure in Tenby
Active transport, cultural heritage, health and well-being, social and economic regeneration



- Play area
- Railway stations
- Listed Building
 - Grade II*
 - Grade II
 - Grade I
 - Other
- Active travel routes
 - Cycling
 - Walking
 - Walking and cycling
 - Sustrans cycle route
 - Public rights of way including coastal paths
 - National Trail
- Scheduled Monument
- Country park
- Conservation area
- Gardens and kitchen gardens
- Other statutory access land
- Open space
- Pembrokeshire Coast National Park (Inset)



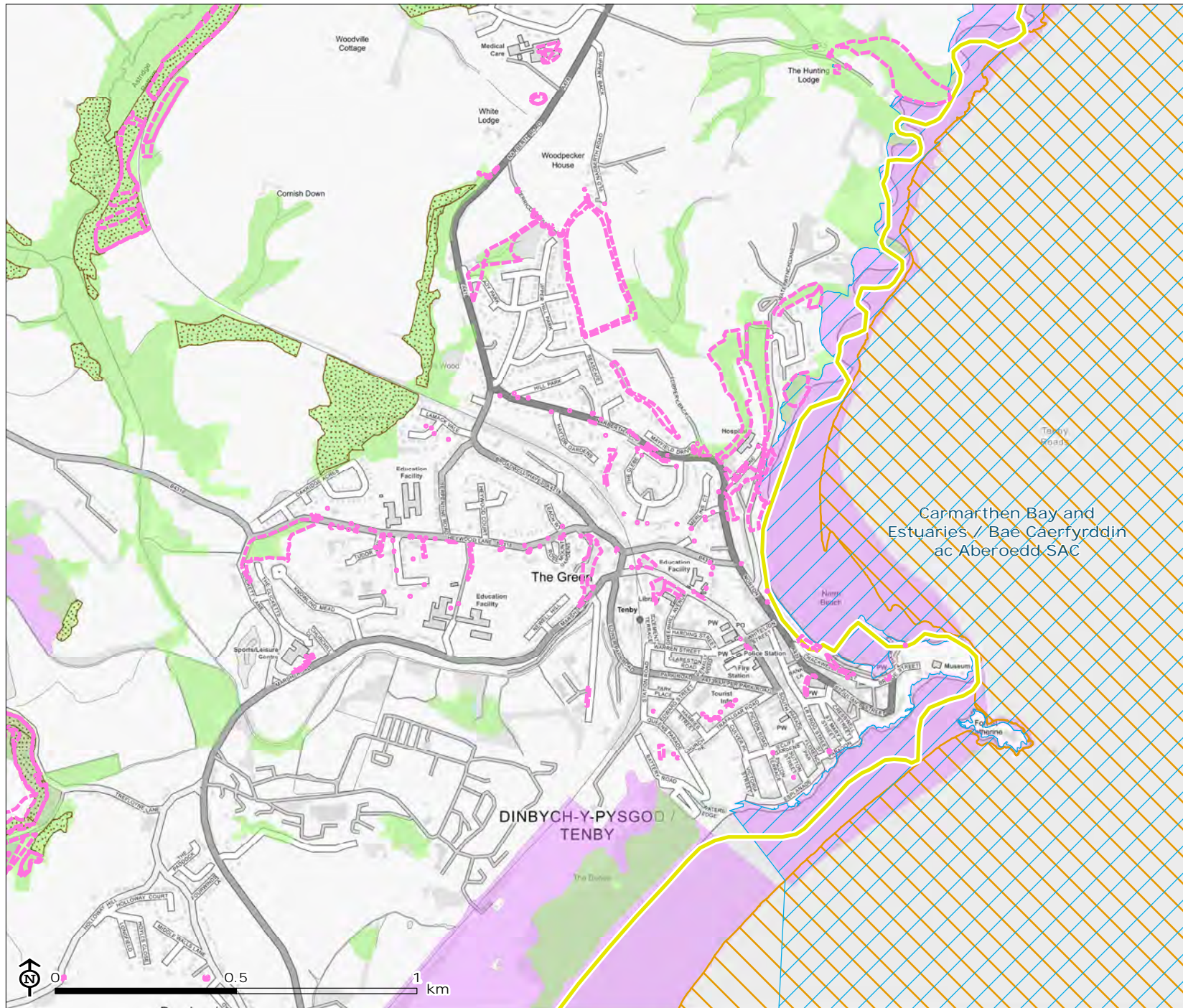
Source: FC, LUC, NRW, OS, PCC, PCNPA, Sustrans, WWBIC

Map Scale @ A4: 1:15,000



Pembrokeshire Towns:
A Green Infrastructure
Action Plan

Figure 8.32: Existing Green Infrastructure in Tenby
Biodiversity



-  Special Areas of Conservation (SAC)
-  Candidate Special Area of Conservation (SAC)
-  Sites of Special Scientific Interest (SSSI)
-  National Forestry Inventory
-  Ancient woodland
-  Important bird area
-  Tree preservation order

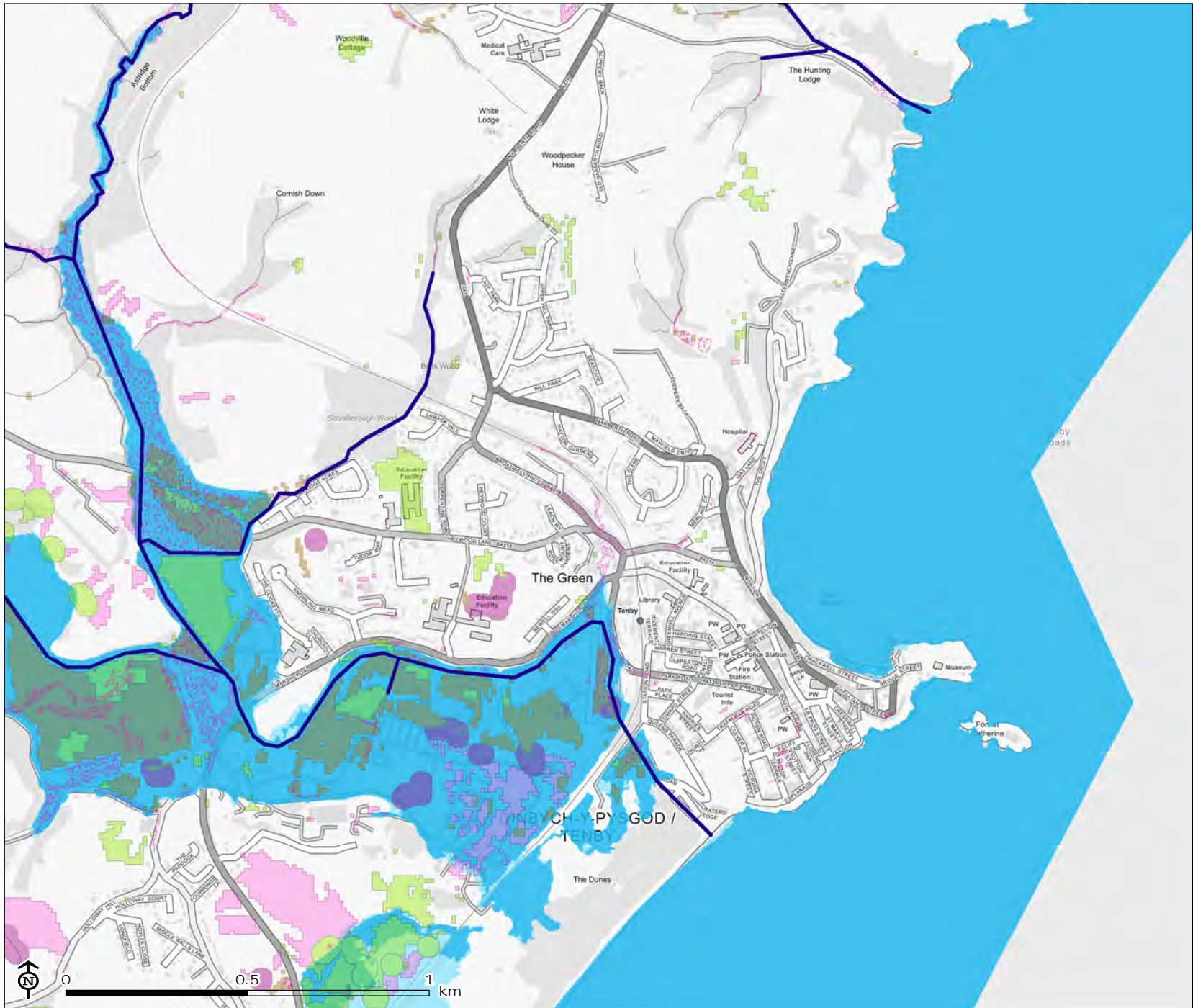
Source: FC, LUC, NRW, OS, PCC, PCNPA, WWBIC

Map Scale @ A4: 1:15,000



Pembrokeshire Towns:
A Green Infrastructure
Action Plan

Figure 8.33: Existing Green Infrastructure in Tenby
Flooding



- Rivers
 - Lakes
 - Surface water flood risk extent (1 in 30 year event)
 - Flood zone 3
 - Flood zone 2
- Natural capital flood prevention analysis
- Tree planting opportunity
 - Wetlands floodplain opportunity
 - Shelterbelt opportunity
 - Re-wetting opportunity
 - Field margin opportunity

Source: FC, LUC, NRW, OS, PCC, PCNPA, WWBIC

Map Scale @ A4: 1:15,000

