

Employment Sites

Milford Haven Central

Scale 1:4000

Reproduced from the Ordnance Survey mapping with the permission of the Controller of HMSO © Crown Copyright. Unauthorised reproduction infringes Crown Copyright and may lead to prosecution or civil proceedings. Pembrokeshire County Council. Licence No LA09015

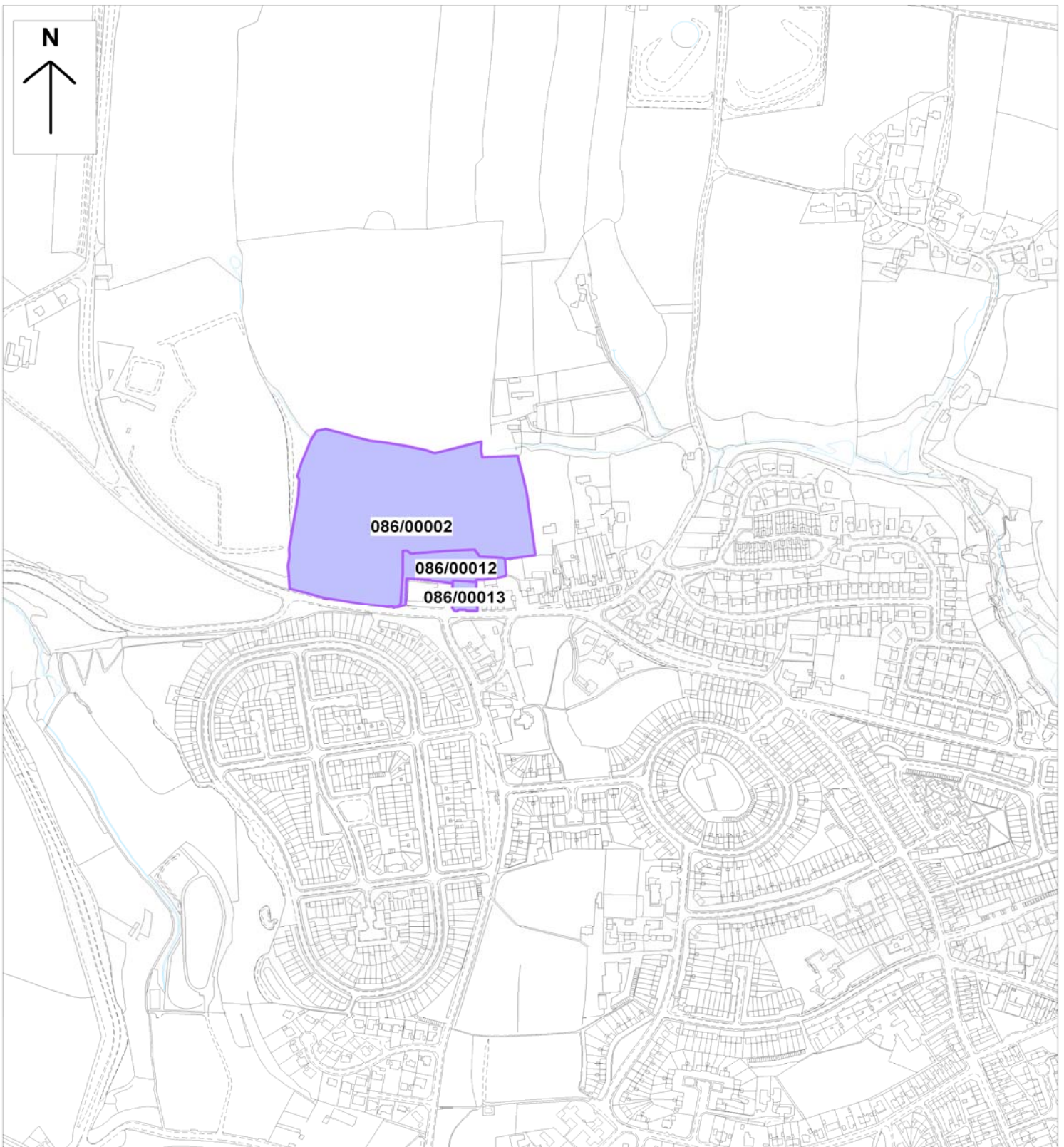
'Algynhychir y map hwn a ddeunydd yr Ordnance Survey gyda chaniatod yr Ordnance Survey ar ran Rheolwr Ilyfa Ei Mawrhydi © Hawlfraint y Goron. Mae algynhychir heb ganiatod yn torri hawlfraint y Goron a gall hyn arwain at erlyniad neu achos sifil. Cyngor Sir Penfro, Rhif Trwydded LA09015

Compiled by on 9 June 2010

Pembrokeshire County Council
Cyngor Sir Penfro



Map Produced by:
Development Directorate
County Hall, Haverfordwest
Pembrokeshire. SA61 1TP
Tel 01437 764551



Employment Sites

Milford Haven, Hubberston

Scale 1:4000

Reproduced from the Ordnance Survey mapping with the permission of the Controller of HMSO © Crown Copyright. Unauthorised reproduction infringes Crown Copyright and may lead to prosecution or civil proceedings. Pembrokeshire County Council. Licence No LA09015

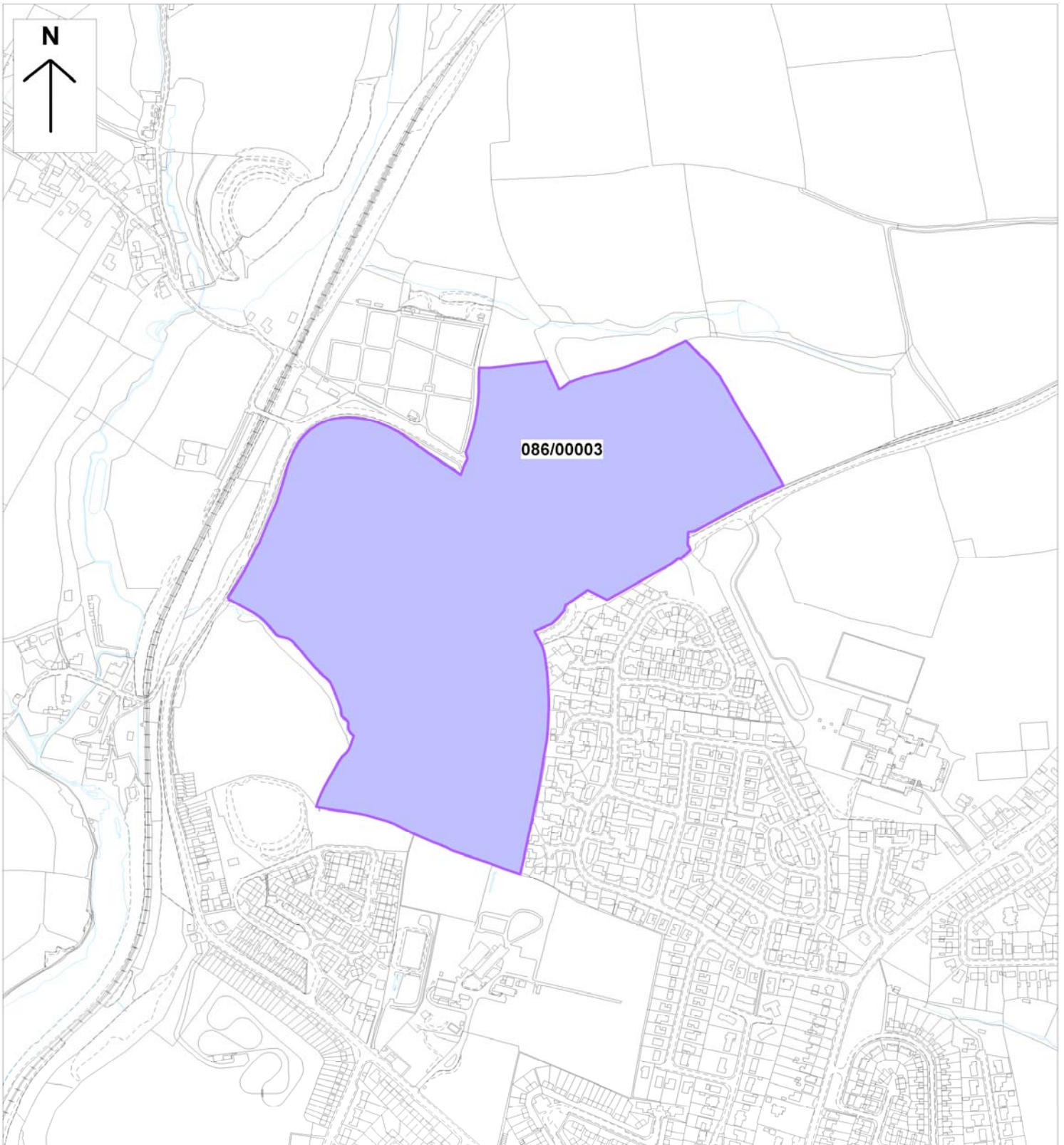
'Alynyhychir y map hwn a ddeunydd yr Ordnance Survey gyda chaniatod yr Ordnance Survey ar ran Rheolwr Byfeta Ei Maserhydi © Hawlfraint y Goron. Mae alynyhychir heb ganiatod yn torri hawlfraint y Goron a gall hyn arwain at erlyniad neu achos sifil. Cyngor Sir Penfro, Rhif Trwydded LA09015

Compiled by on 9 June 2010

Pembrokeshire County Council
Cyngor Sir Penfro



Map Produced by:
Development Directorate
County Hall, Haverfordwest
Pembrokeshire. SA61 1TP
Tel 01437 764551



Employment Sites
Milford Haven, Thornton
 Scale 1:4000

Pembrokeshire County Council
Cyngor Sir Penfro

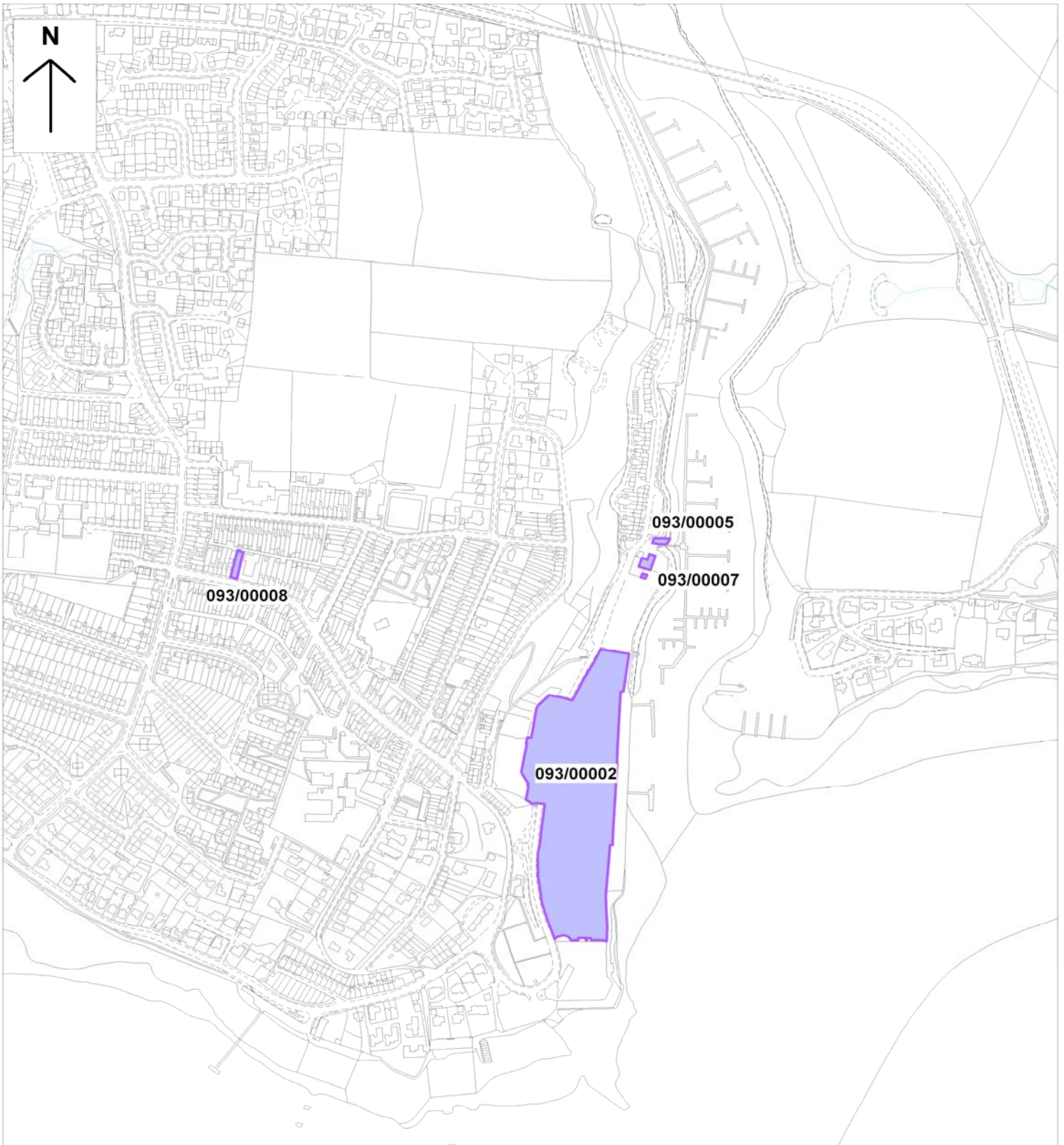


Reproduced from the Ordnance Survey mapping with the permission of the Controller of HMSO © Crown Copyright. Unauthorised reproduction infringes Crown Copyright and may lead to prosecution or civil proceedings. Pembrokeshire County Council. Licence No LA09015

'Alynyhychir y map hwn a ddeunydd yr Ordnance Survey gyda chaniatod yr Ordnance Survey ar ran Rheolwr Byfeta Ei Maserhydi © Hawlfraint y Goron. Mae alynyhychir heb ganiatod yn torri hawlfraint y Goron a gall hyn arwain at erlyniad neu achos sifil. Cyngor Sir Penfro, Rhif Tnydded LA09015

Map Produced by:
 Development Directorate
 County Hall, Haverfordwest
 Pembrokeshire. SA61 1TP
 Tel 01437 764551

Compiled by on 9 June 2010



Employment Sites

Neyland

Scale 1:4000

Reproduced from the Ordnance Survey mapping with the permission of the Controller of HMSO © Crown Copyright. Unauthorised reproduction infringes Crown Copyright and may lead to prosecution or civil proceedings. Pembrokeshire County Council. Licence No LA09015

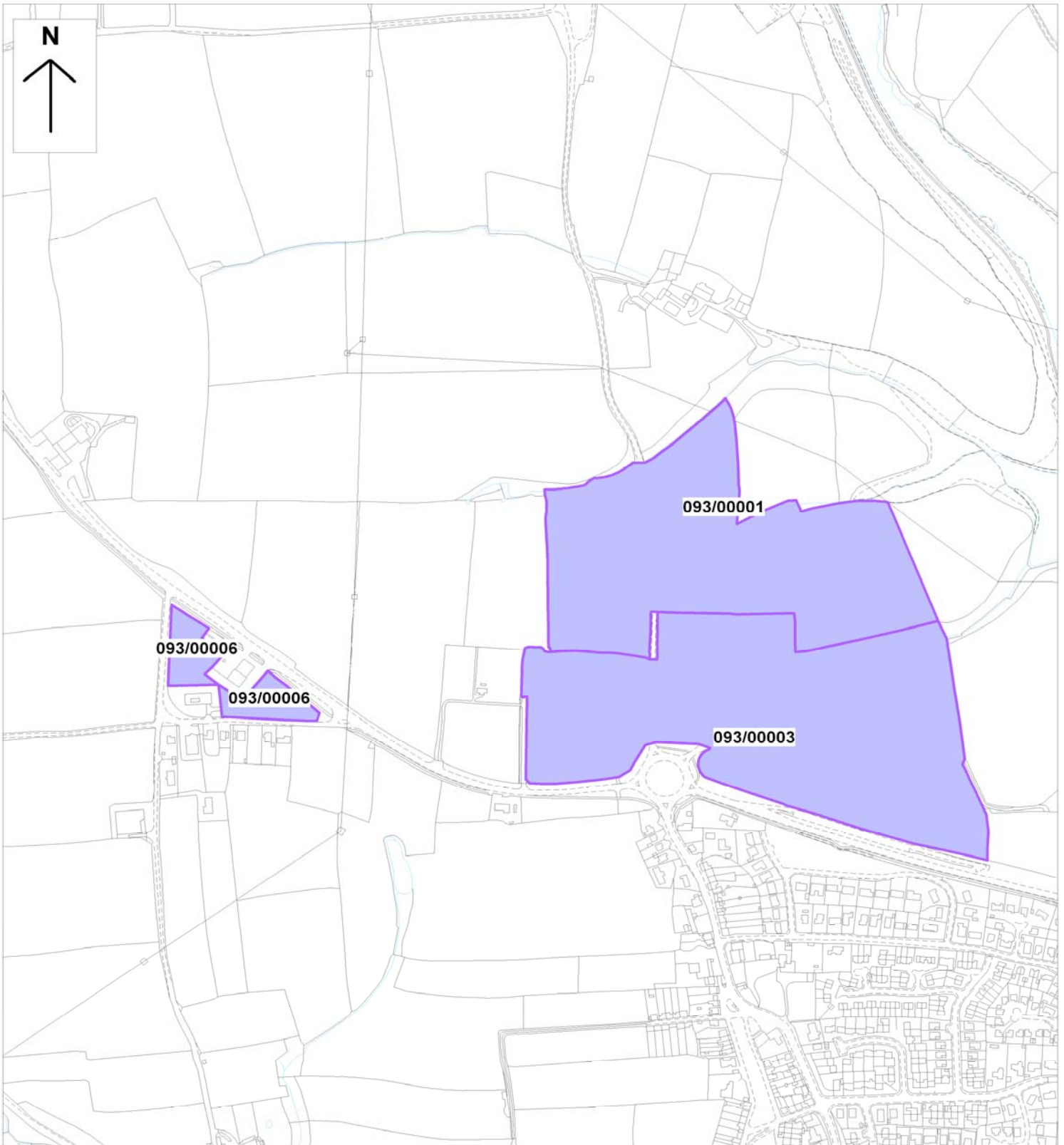
'Alynyhychir y map hwn a ddeunydd yr Ordnance Survey gyda chaniatod yr Ordnance Survey ar ran Rheolwr Byfeta Ei Maserhydi © Hawlfraint y Goron. Mae alynyhychir heb ganiatod yn torri hawlfraint y Goron a gall hyn arwain at erlyniad neu achos sifil. Cyngor Sir Penfro, Rhif Trwydded LA09015

Compiled by on 9 June 2010

Pembrokeshire County Council
Cyngor Sir Penfro



Map Produced by:
Development Directorate
County Hall, Haverfordwest
Pembrokeshire. SA61 1TP
Tel 01437 764551



Employment Sites
Neyland, Honeyborough
 Scale 1:4000

Reproduced from the Ordnance Survey mapping with the permission of the Controller of HMSO © Crown Copyright.
 Unauthorised reproduction infringes Crown Copyright and may lead to prosecution or civil proceedings.
 Pembrokeshire County Council. Licence No LA09015

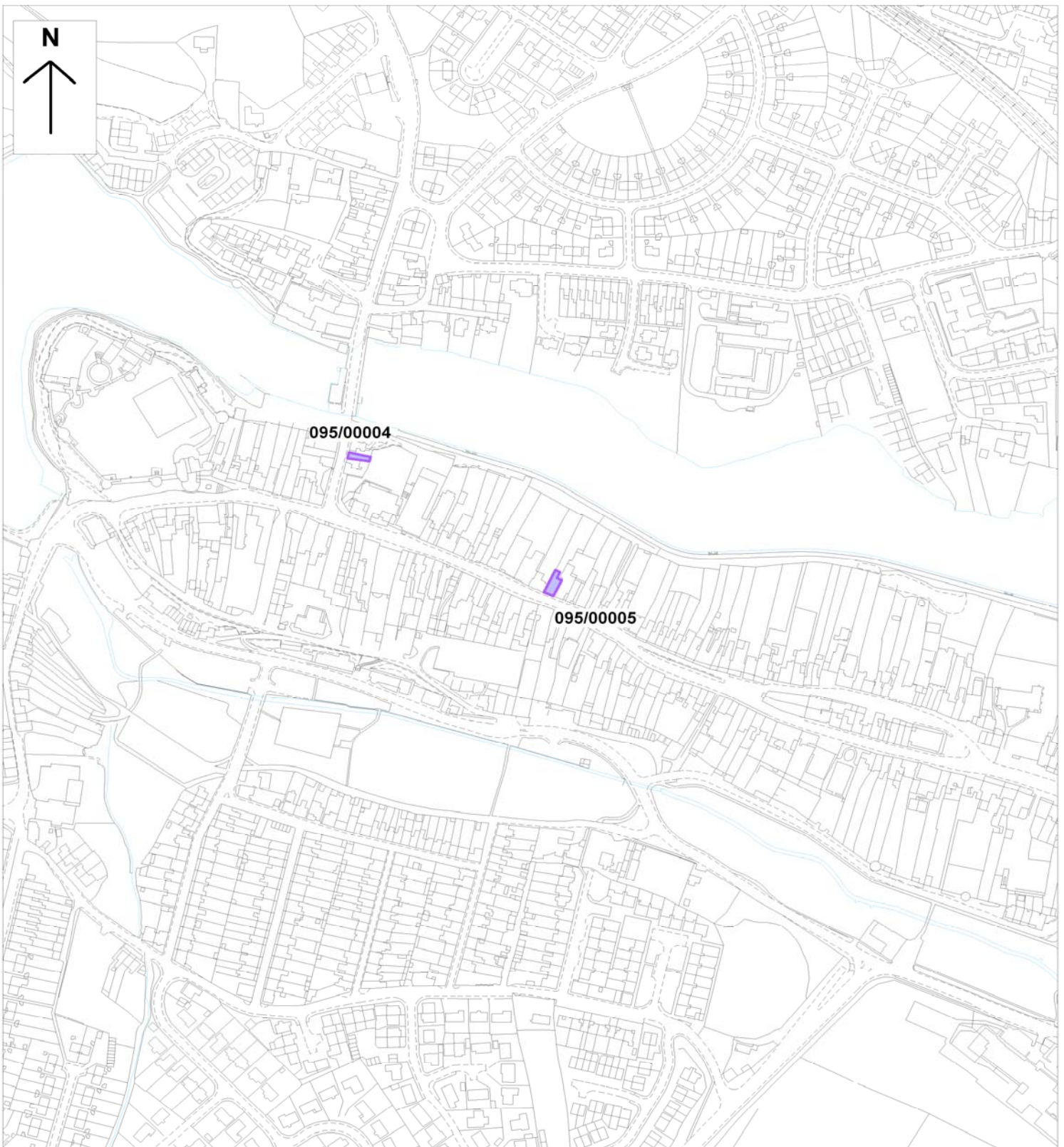
'Algynhychir y map hwn a ddeunydd yr Ordnance Survey gyda chaniatod yr Ordnance Survey ar ran Rheolwr
 Byfeta Ei Maserhysdi © Hawlfraint y Goron. Mae algynhychir heb ganiatod yn torri hawlfraint y Goron
 a gall hyn arwain at erlyniad neu achos sifil. Cyngor Sir Penfro, Rhif Trwydded LA09015

Compiled by on 9 June 2010

Pembrokeshire County Council
Cyngor Sir Penfro



Map Produced by:
 Development Directorate
 County Hall, Haverfordwest
 Pembrokeshire, SA61 1TP
 Tel 01437 764551



Employment Sites

Pembroke

Scale 1:2500

Reproduced from the Ordnance Survey mapping with the permission of the Controller of HMSO © Crown Copyright. Unauthorised reproduction infringes Crown Copyright and may lead to prosecution or civil proceedings. Pembrokeshire County Council. Licence No LA09015

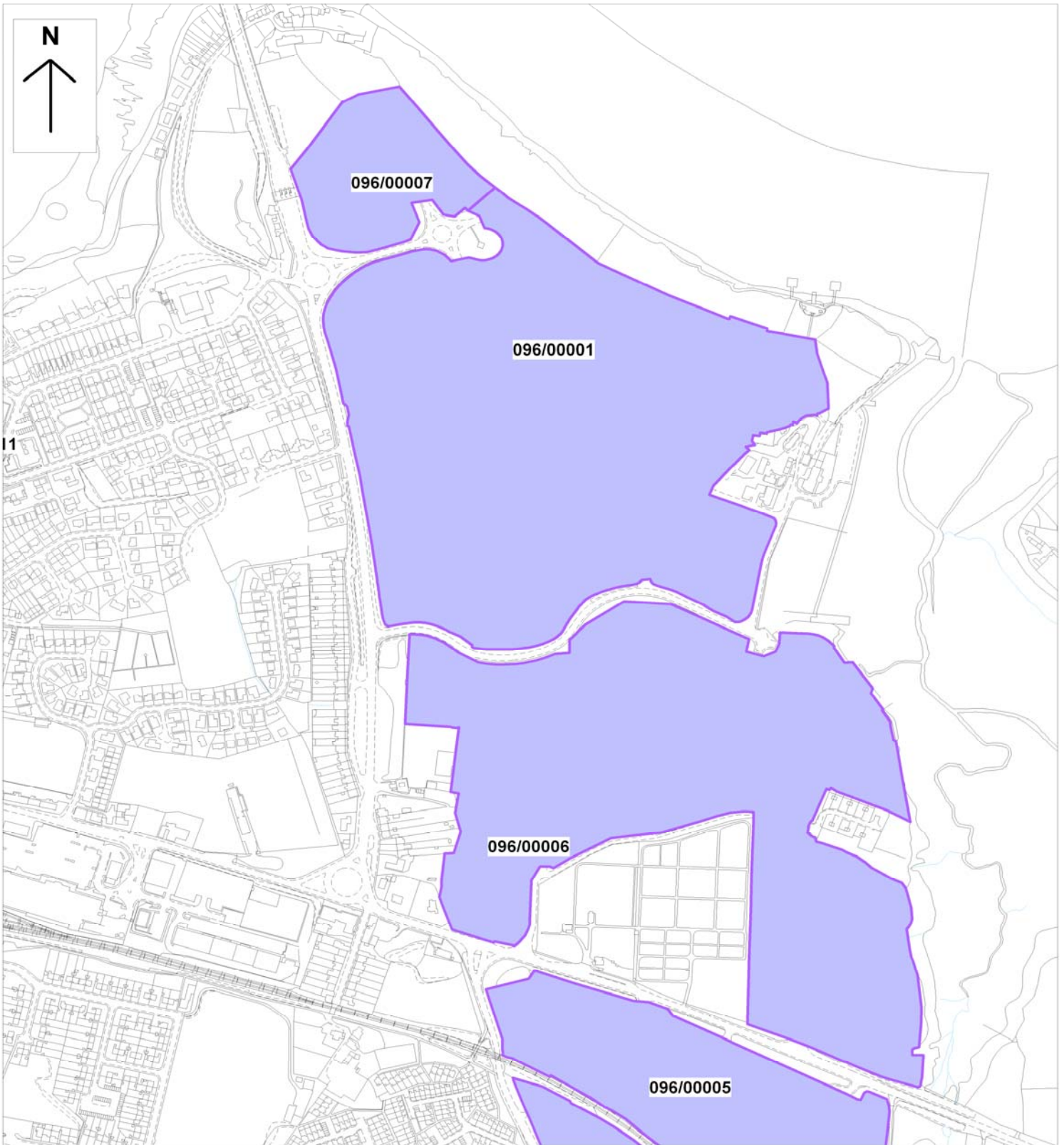
*Algynhyrchir y map hwn a ddeunydd yr Ordnance Survey gyda chaniatod yr Ordnance Survey ar ran Rheolwr Byfeta Ei Maserhydri © Hawlfraint y Goron. Mae algynhyrchu heb ganiatod yn torri hawlfraint y Goron a gall hyn arwain at erlyniad neu achos sifil. Cyngor Sir Penfro, Rhif Trwydded LA09015

Compiled by on 9 June 2010

Pembrokeshire County Council
Cyngor Sir Penfro



Map Produced by:
Development Directorate
County Hall, Haverfordwest
Pembrokeshire. SA61 1TP
Tel 01437 764551



Employment Sites

Pembroke Dock East

Scale 1:4000

Reproduced from the Ordnance Survey mapping with the permission of the Controller of HMSO © Crown Copyright. Unauthorised reproduction infringes Crown Copyright and may lead to prosecution or civil proceedings. Pembrokeshire County Council. Licence No LA09015

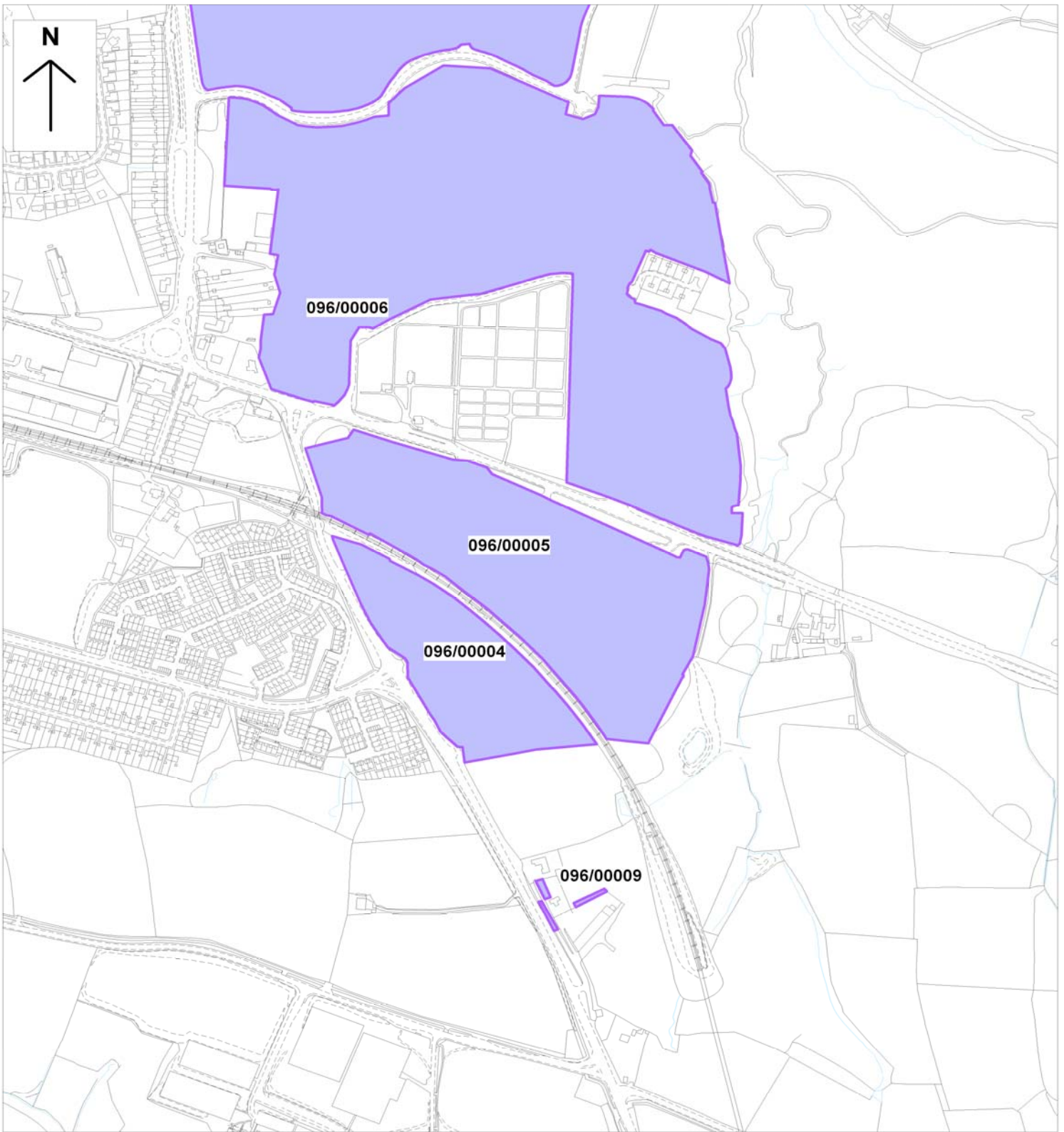
'Alynyhychir y map hwn a ddeunydd yr Ordnance Survey gyda chaniatod yr Ordnance Survey ar ran Rheolwr Byfeta Ei Maserhydri © Hawlfraint y Goron. Mae alynyhychir heb ganiatod yn torri hawlfraint y Goron a gall hyn arwain at erlyniad neu achos sifil. Cyngor Sir Penfro, Rhif Trwydded LA09015

Compiled by on 9 June 2010

Pembrokeshire County Council
Cyngor Sir Penfro



Map Produced by:
Development Directorate
County Hall, Haverfordwest
Pembrokeshire. SA61 1TP
Tel 01437 764551



Employment Sites

Pembroke Dock East Continued

Scale 1:4000

Reproduced from the Ordnance Survey mapping with the permission of the Controller of HMSO © Crown Copyright. Unauthorised reproduction infringes Crown Copyright and may lead to prosecution or civil proceedings. Pembrokeshire County Council. Licence No. LA09015

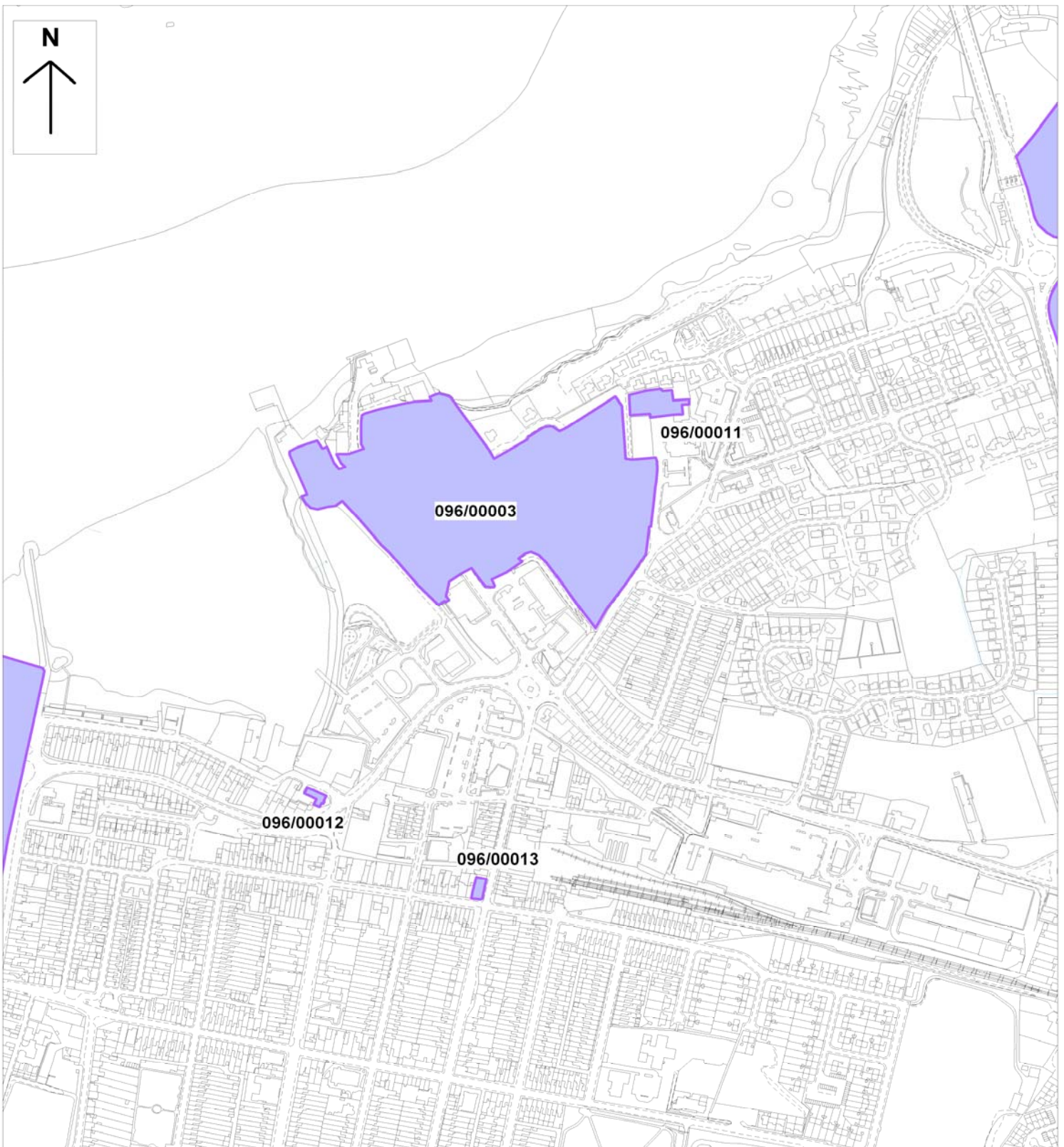
'Atgynhychir y map hwn a ddeunydd yr Ordnance Survey gyda chaniatod yr Ordnance Survey ar ran Rheolwr Byrfa Ei Mawrthdydi @ Hawlfraint y Goron. Mae atgynhychu heb ganiatod yn torri hawlfraint y Goron a gall hyn arwain at erlyniad neu achos sfil. Cyngor Sir Penfro, Rhif Trwydded LA09015

Compiled by on 9 June 2010

Pembrokeshire County Council
Cyngor Sir Penfro



Map Produced by:
Development Directorate
County Hall, Haverfordwest
Pembrokeshire. SA61 1TP
Tel 01437 764551



Employment Sites
Pembroke Dock North
 Scale 1:4000

Reproduced from the Ordnance Survey mapping with the permission of the Controller of HMSO © Crown Copyright.
 Unauthorised reproduction infringes Crown Copyright and may lead to prosecution or civil proceedings.
 Pembrokeshire County Council. Licence No LA09015

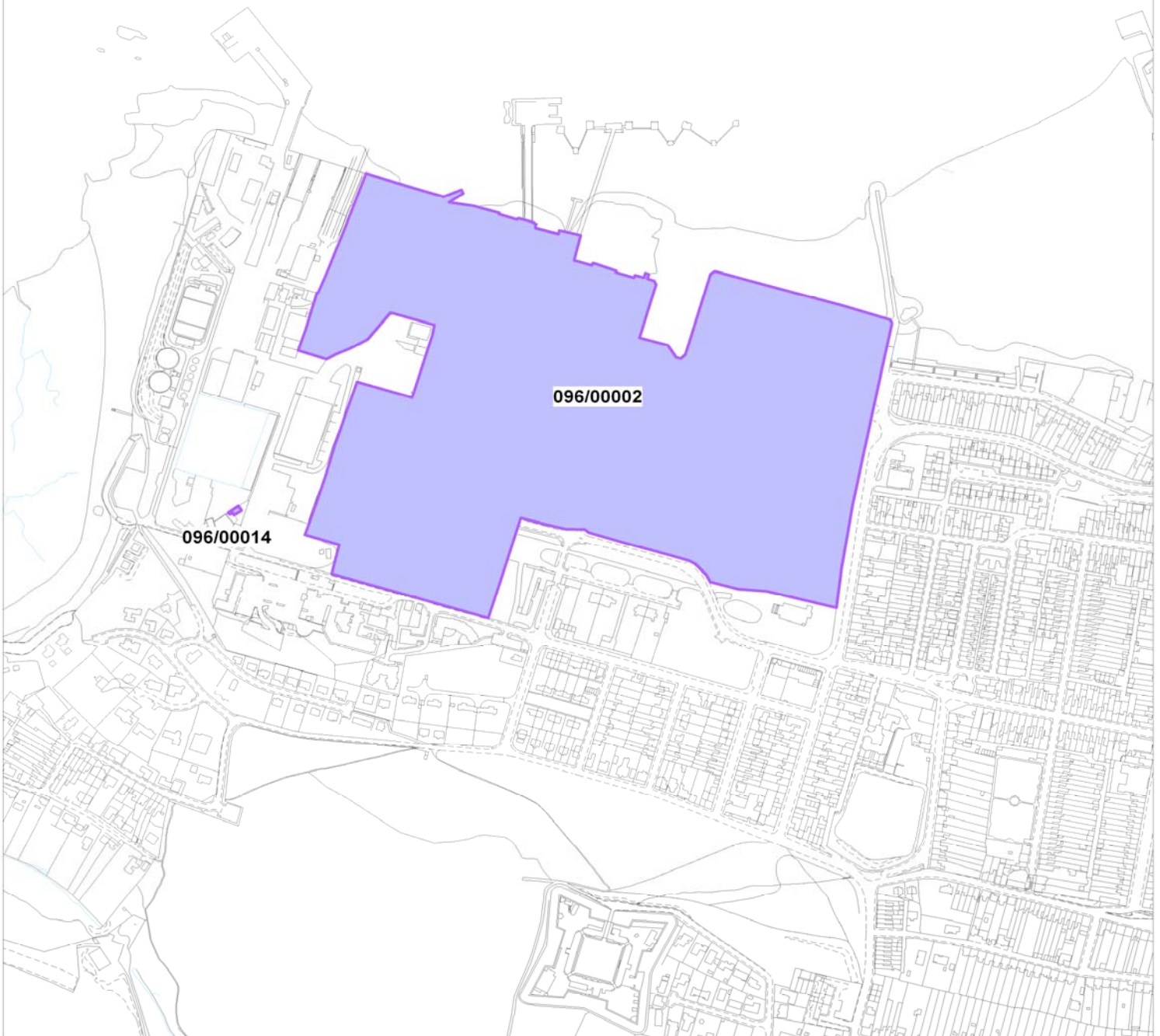
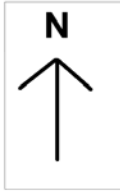
'Alyghyrc'h'r y map hwn a ddeunydd yr Ordnance Survey gyda chaniatâd yr Ordnance Survey ar ran Rheolwr
 Byfêta Ei Mawrthysdi © Hawlfraint y Goron. Mae alyghyrc'h'r heb ganiatâd yn torri hawlfraint y Goron
 a gall hyn arwain at erlyniad neu achos sifil. Cyngor Sir Penfro, Rhif Trwydded LA09015

Compiled by on 9 June 2010

Pembrokeshire County Council
Cyngor Sir Penfro



Map Produced by:
 Development Directorate
 County Hall, Haverfordwest
 Pembrokeshire. SA61 1TP
 Tel 01437 764551



Employment Sites

Pembroke Dockyard

Scale 1:4000

Reproduced from the Ordnance Survey mapping with the permission of the Controller of HMSO © Crown Copyright. Unauthorised reproduction infringes Crown Copyright and may lead to prosecution or civil proceedings. Pembrokeshire County Council. Licence No LA09015

'Alynyhychir y map hwn a ddeunydd yr Ordnance Survey gyda chaniatod yr Ordnance Survey ar ran Rheolwr Ilyfeta Ei Maserhydi © Hawlfraint y Goron. Mae alynyhychir heb ganiatod yn torri hawlfraint y Goron a gall hyn arwain at erlyniad neu achos sifil. Cyngor Sir Penfro, Rhif Trwydded LA09015

Compiled by on 9 June 2010

Pembrokeshire County Council
Cyngor Sir Penfro



Map Produced by:
Development Directorate
County Hall, Haverfordwest
Pembrokeshire. SA61 1TP
Tel 01437 764551