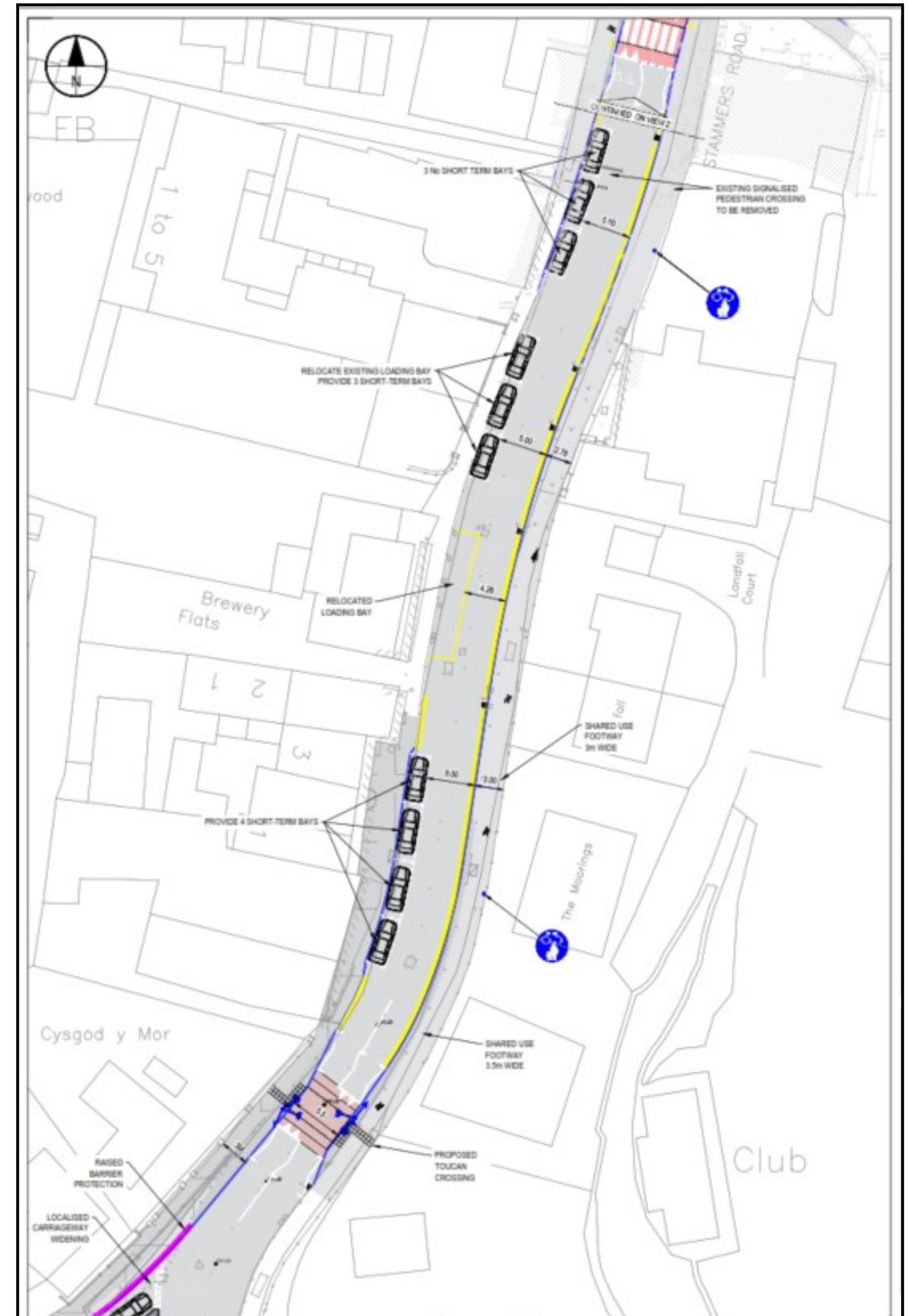
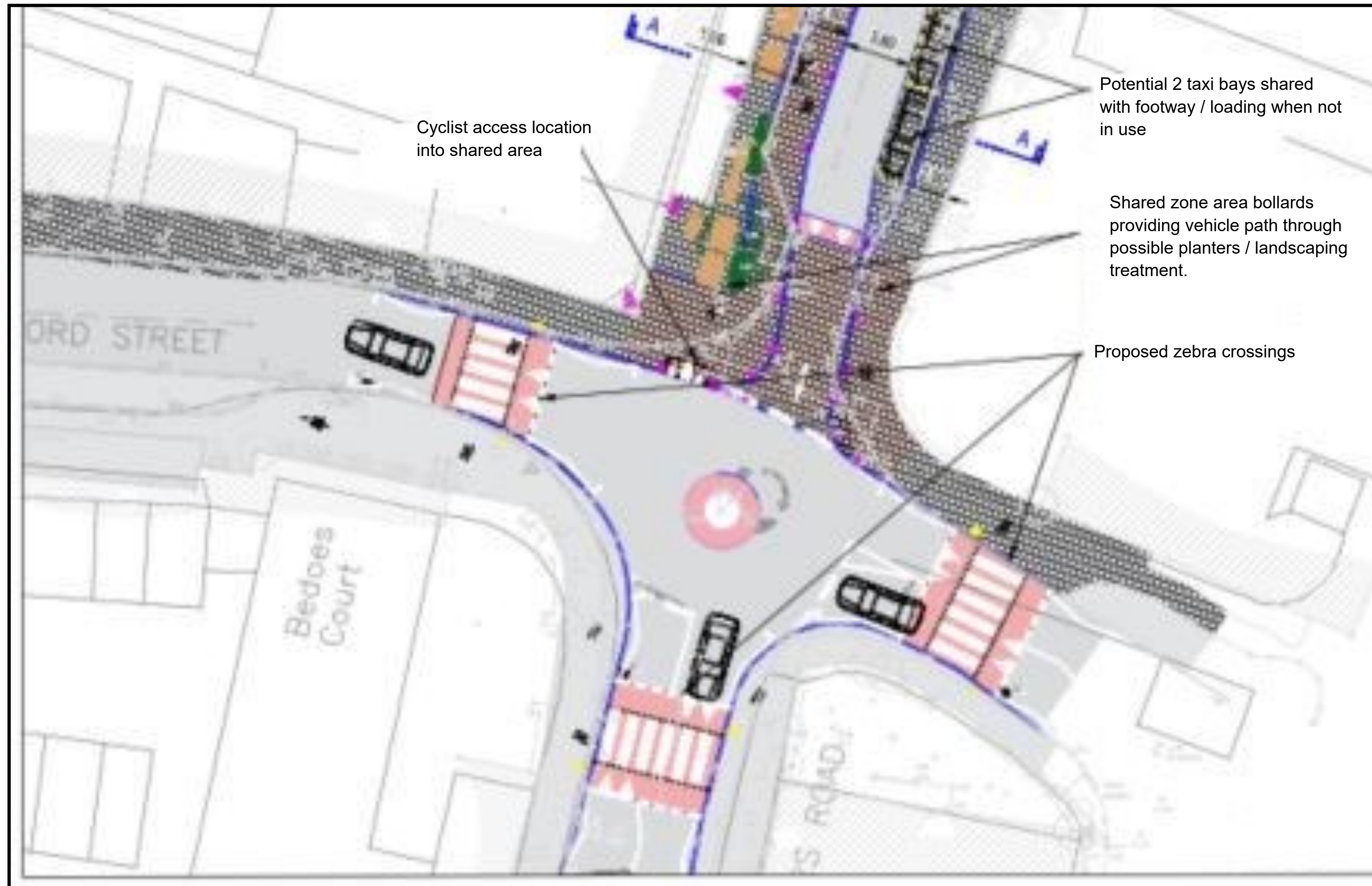


# Stammers Road Active Travel Scheme


PLACE: SAUNDERSFOOT



## STAMMERS ROAD SCHEME

Provision of a continuous Shared Use Path route for pedestrians and cyclists between Saundersfoot Harbour and Stammers Road. Forms Phase 2 of the overall wider scheme, connecting the Harbour with Saundersfoot Station.

- Proposal includes the following works:
  - Remodelled junction at Harbour Entrance leading to Cambrian Place
  - Provision of zebra crossings, toucan crossing and removal of controlled crossing along Stammers Road
  - Existing footway reconstructed along Stammers Road to SUP standards (2.5m– 3.0m); carriageway narrowed (to 5m)
  - Formation of raised controlled crossing at The Anchorage
  - Relocated taxi rank and loading bay along Stammers Road, provision of 7-short term bays
  - Formation of Shared Use Path - up to 3.5m where appropriate



Ariennir gan Lywodraeth Cymru  
Funded by Welsh Government