

**PEMBROKESHIRE COUNTY COUNCIL**  
**(PROHIBITION AND RESTRICTION OF WAITING AND LOADING AND PARKING PLACES) (CONSOLIDATION) ORDER 2011 (VARIATION NO.29) ORDER 2024**

---

**NOTICE** is hereby given that Pembrokeshire County Council propose to make an Order in exercise of its powers under Sections 1,2,4,32,35,45,46,49,53,101,102,124 and part IV of Schedule 9 to the Road Traffic Regulation Act 1984 (“the Act) as amended, the provisions of the Traffic Management Act 2004 (“the 2004 Act”), and of all other enabling powers.

The Order will further amend the “Pembrokeshire County Council (Prohibition and Restriction of Waiting and Loading and Parking Places) (Consolidation) Order 2011 and schedules contained therein and subsequent variations.

The effect of the proposals will be to introduce new, amend and/or revoke existing waiting restrictions on those lengths of road listed in the Schedule to this notice.

A copy of the draft order together with plans showing the locations of the restrictions and a statement of reason for proposing to make the Order can be viewed online at [www.pembrokeshire.gov.uk](http://www.pembrokeshire.gov.uk)

If you wish to object to the proposed Order you should send the grounds for your objection in writing to the undersigned or via e-mail to [TROcomments@pembrokeshire.gov.uk](mailto:TROcomments@pembrokeshire.gov.uk) by the 4<sup>th</sup> day of December 2024

Dated this 13<sup>th</sup> day of November 2024

Darren Thomas  
Head of Infrastructure & Environment  
Pembrokeshire County Council  
County Hall  
Haverfordwest

**SCHEDULE**

**1 Haverfordwest**

**1.1 No waiting at any time**

**Cherry Grove**

North side – from the eastern gable end of no. 25 Cherry Grove east to its junction with Queensway, a distance of approximately 15 metres.

South side – From the eastern gable end of no. 25 Cherry Grove north east to the junction with Haverfordwest High School access road, a distance of approximately 17 metres.

## **Ebenezer Row**

North east side – from the eastern gable end of property of number 1, north west to the northern gable end of property number 4.

## **Queensway east**

West side – from its junction with Cherry Grove, north for a distance of approximately 17 metres

## **2. Llangwm**

### **2.1 No waiting at any time**

## **The Kilns**

North side – from a point 10 metres west of the centreline of The Gail westwards for 20 metres

South side – from a point 20 metres west of the centre of The Gail westwards for 55 metres

## **3. Llanreath**

### **3.1 No waiting at any time**

## **Victoria Road**

East side – from a point 10 metres north east of the centreline of St Patricks Hill, south to its junction with the car park, a distance of approximately 100 metres.

West side – from its junction with St Patricks Hill south to a point 10 metres south west of the centre line of the car park, a distance of approximately 103 metres.

## **4. Pembroke**

### **4.1 No waiting at any time**

## **Bush Hill**

West side – from a point 30 metres north of the centreline of Henry Tudor School exit road, north for 57 metres (lines already in place).

## **Buttermilk Close**

Both sides – from a point 20 metres north of the southern junction of access road, northwards to its junction with the northern junction of the access road.

## **5. St Davids**

### **5.1 No waiting at any time**

#### **High Street**

South side – from the boundary of numbers 22/24 High Street east for 10 metres (amends current seasonal waiting restriction to all year round restriction).

#### **Catherine Street**

South east side – from the junction of Ramsay Gardens north east for 15 metres

#### **Ysgol Penrhyn Dewi School access road**

All sides – around the perimeter of the traffic island in front of the access to the school grounds

## **6. Tenby**

### **6.1 Removal of No waiting at any time**

#### **Park Road**

North side – From its junction with Penally Road, west for 53 metres (reduces existing restriction by 10 metres)

**PEMBROKESHIRE COUNTY COUNCIL  
(PROHIBITION AND RESTRICTION OF WAITING AND LOADING AND PARKING  
PLACES) (CONSOLIDATION) ORDER 2011 (VARIATION NO.29) ORDER 2024**

---

The Pembrokeshire County Council ('the Council') in exercise of its powers under Sections 1, 2, 4, 32, 35, 45, 46,49, 53, 101, 102, 124 and part IV of Schedule 9 to the Road Traffic Regulation Act 1984 ("the Act") as amended, the provisions of the Traffic Management Act 2004 ("the 2004 Act") and of all other enabling powers of the Act, and after consulting the Chief Officer of Police in accordance with Part IV of Schedule 9 to the 1984 Act hereby make the following Order:-

1. This Order shall come into operation on the .... day of ..... 202.. and may be cited as the Pembrokeshire County Council (Prohibition and Restriction of Waiting and Loading and Parking Places) (Consolidation) Order 2011 (Variation No. 29) Order 202.....
  
2. The Pembrokeshire County Council (Prohibition and Restriction of Waiting, Loading and Parking Places) Consolidation Order 2011 ("the Consolidation Order") including the schedules contained therein and subsequent variations are hereby varied or amended as follows:-

**1) Amendment of Schedule 2**

**(a) In Schedule 2.1, insert:-**

**Haverfordwest**

**Cherry Grove**

North side – from the eastern gable end of no. 25 Cherry Grove east to its junction with Queensway, a distance of approximately 15 metres.

South side – From the eastern gable end of no. 25 Cherry Grove north east to the junction with Haverfordwest High School access road, a distance of approximately 17 metres.

**Ebenezer Row**

North east side – from the eastern gable end of property of number 1, north west to the northern gable end of property number 4.

### **Queensway east**

West side – from its junction with Cherry Grove, north for a distance of approximately 17 metres

### **Llangwm**

#### **The Kilns**

North side – from a point 10 metres west of the centreline of The Gail westwards for 20 metres

South side – from a point 20 metres west of the centre of The Gail westwards for 55 metres

### **Llanreath**

#### **Victoria Road**

East side – from a point 10 metres north east of the centreline of St Patricks Hill, south to its junction with the car park, a distance of approximately 100 metres.

West side – from its junction with St Patricks Hill south to a point 10 metres south west of the centre line of the car park, a distance of approximately 103 metres.

### **Pembroke**

#### **Bush Hill**

West side – from a point 30 metres north of the centreline of Henry Tudor School exit road, north for 57 metres (lines already in place).

#### **Buttermilk Close**

Both sides – from a point 20 metres north of the southern junction of access road, northwards to its junction with the northern junction of the access road.

#### **St Davids**

#### **Catherine Street**

South east side – from the junction of Ramsay Gardens north east for 15 metres

### **Ysgol Penrhyn Dewi School access road**

All sides – around the perimeter of the traffic island in front of the access to the school grounds.

### **(b) Schedule 2.1 of the Order is amended as follows:-**

#### **St Davids**

**High Street / Cross Square**, for paragraph relating to south side, substitute:

From the boundary of Nos. 24/26 High Street, west to a point 7 metres west of the east boundary of 12 Cross Square.

#### **Tenby**

**Park Road**, for paragraph relating to North side (b), substitute:

(b) From its junction with Penally Road west for 53 metres.

### **(c) In schedule 2.11 of the Order is amended as follows:-**

**High Street**, for paragraph relating to south side, substitute:

From the boundary of Nos. 24/26 to the east boundary of No. 32.

**GIVEN** under the Common Seal of Pembrokeshire County Council this .....day of ....., Two Thousand and .....

**THE COMMON SEAL** of **PEMBROKESHIRE**

**COUNTY COUNCIL** was hereunto affixed in

the presence of:-

Authorised Signatory

**PEMBROKESHIRE COUNTY COUNCIL (PROHIBITION AND RESTRICTION OF WAITING AND LOADING AND PARKING PLACES) (CONSOLIDATION) ORDER 2011 (VARIATION No. 29) ORDER 2024**

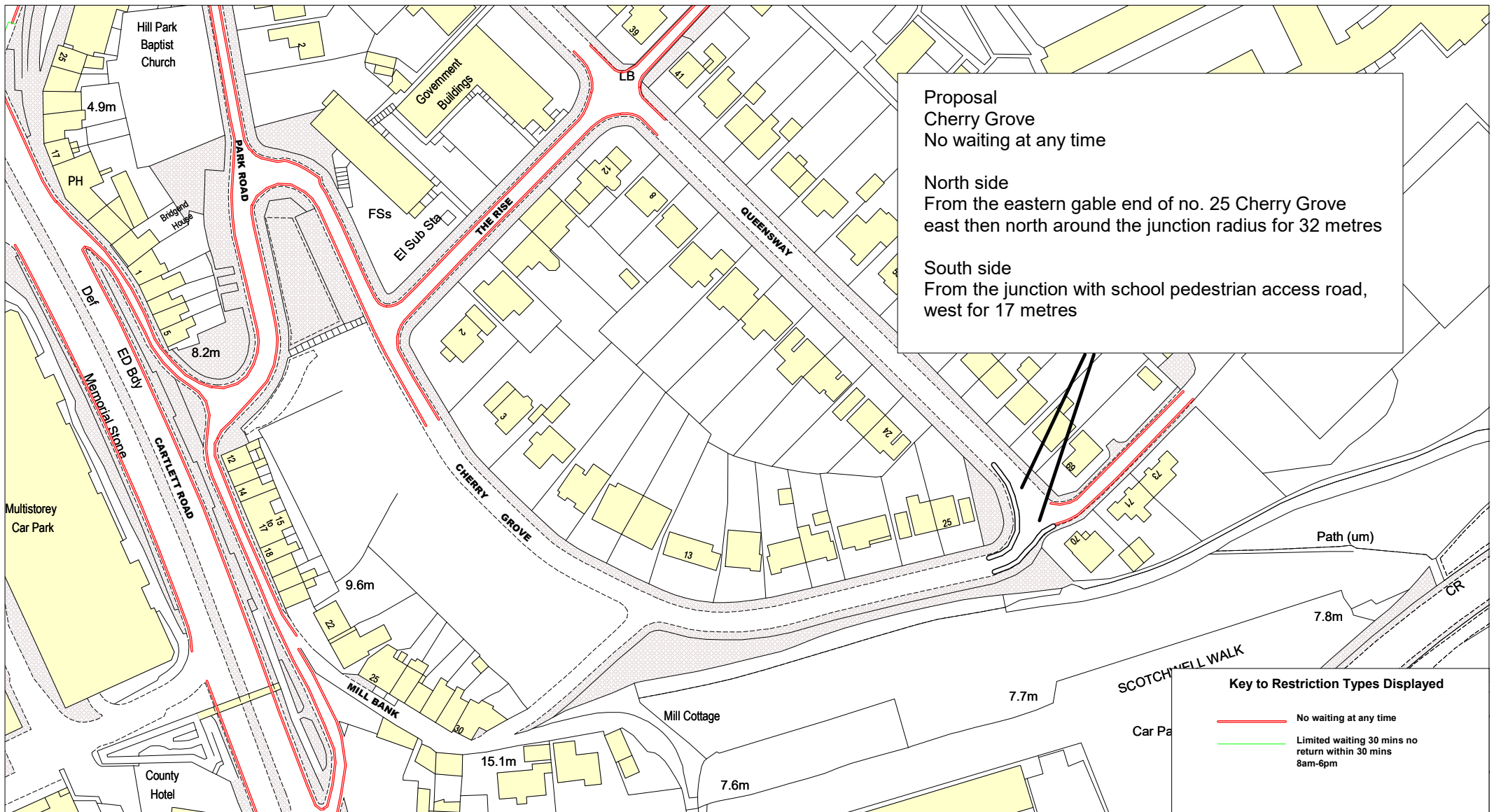
## Statement of Reason

The proposals to introduce or amend on street parking restrictions as contained in the draft Order attached are being promoted as part of the Councils continual review of on street parking provision on the County road network.

The proposals aim to ensure that existing restrictions are appropriate for a location, and that matters identified through public and community representation are considered and implemented where justified. The amended restrictions also reflect changes to the highway and ensure the safe movement of pedestrian and vehicular traffic.

Summary of reason for proposals as contained in draft Order -

<b>Doc Ref No</b>	<b>Location</b>	<b>Proposal</b>	<b>Reason for request</b>
<b>Var 29.1</b>	<b>Cherry Grove &amp; Queensway (east), Haverfordwest</b>	<b>No waiting at any time prohibition</b>	<b>Remove inconsiderate parking on bend/junction</b>
<b>Var 29.2</b>	<b>Ebenezer Row, Haverfordwest</b>	<b>No waiting at any time prohibition</b>	<b>To remove inconsiderate parking</b>
<b>Var 29.3</b>	<b>The Kilns, Llangwm</b>	<b>No waiting at any time prohibition</b>	<b>To remove parking &amp; increase visibility on narrow section of carriageway</b>
<b>Var 29.4</b>	<b>Victoria Road, Llanreath, Pembroke Dock</b>	<b>No waiting at any time prohibition</b>	<b>To remove inconsiderate parking on the hill</b>
<b>Var 29.5</b>	<b>Bush Hill, Pembroke</b>	<b>No waiting at any time prohibition</b>	<b>To remove parking on road restricting visibility</b>
<b>Var 29.6</b>	<b>Buttermilk Close, Pembroke</b>	<b>No waiting at any time prohibition</b>	<b>To remove parking on access road into estate</b>
<b>Var 29.7</b>	<b>High Street, St Davids</b>	<b>No waiting at any time prohibition</b>	<b>Amends current seasonal restriction to all year round restriction</b>
<b>Var 29.8</b>	<b>Catherine Street, St Davids</b>	<b>No waiting at any time prohibition</b>	<b>To remove parking to improve visibility</b>
<b>Var 29.9</b>	<b>Ysgol Penrhyn Dewi School Access road, St Davids</b>	<b>No waiting at any time prohibition around traffic island</b>	<b>To remove inconsiderate parking restricting turning movements</b>
<b>Var 29.10</b>	<b>Park Road, Tenby</b>	<b>Removal of small section of no waiting at any time prohibition</b>	<b>To provide additional parking</b>



**Proposal**  
 Cherry Grove  
 No waiting at any time  
  
 North side  
 From the eastern gable end of no. 25 Cherry Grove east then north around the junction radius for 32 metres  
  
 South side  
 From the junction with school pedestrian access road, west for 17 metres

**Key to Restriction Types Displayed**

- No waiting at any time
- Limited waiting 30 mins no return within 30 mins 8am-6pm



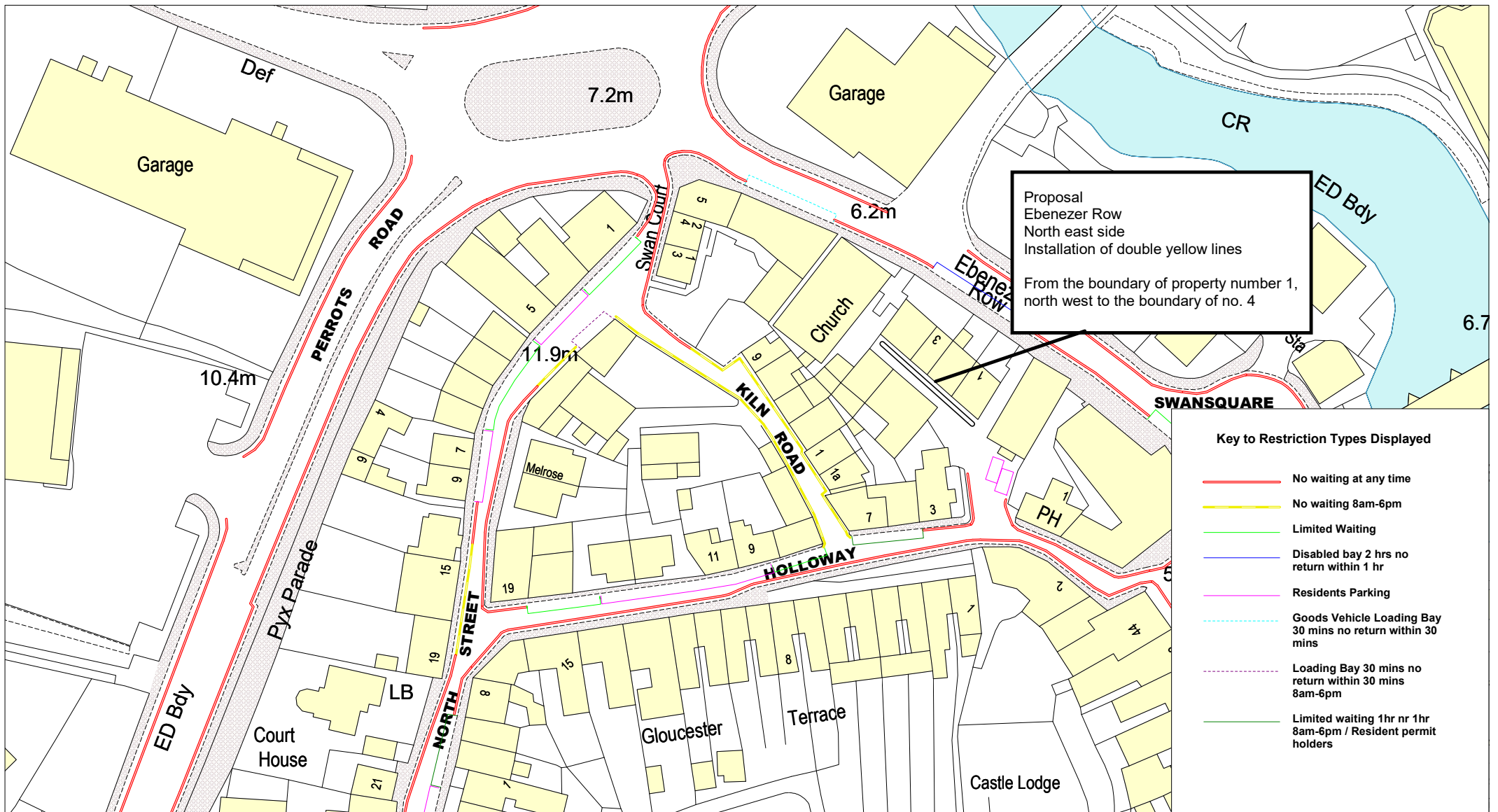
**PEMBROKESHIRE COUNTY COUNCIL**  
 Ian Westley  
 B.Eng (Hons), C.Eng, M.I.Mech.E., M.C.I.B.S.E  
 Director of Transportation and Environment  
 Pembrokeshire County Council  
 County Hall  
 Haverfordwest  
 Pembrokeshire  
 SA61 1TP  
 Tel 01437 764551  
 Fax 01437 769451

Proposed waiting restrictions  
 Cherry Grove, onto Queensway, Haverfordwest

© Crown copyright. All rights reserved  
 Pembrokeshire County Council  
 Licence No. 100023344 2024

SCALE	1 : 1500
DATE	13/09/2024
DRAWING No.	
DRAWN BY	



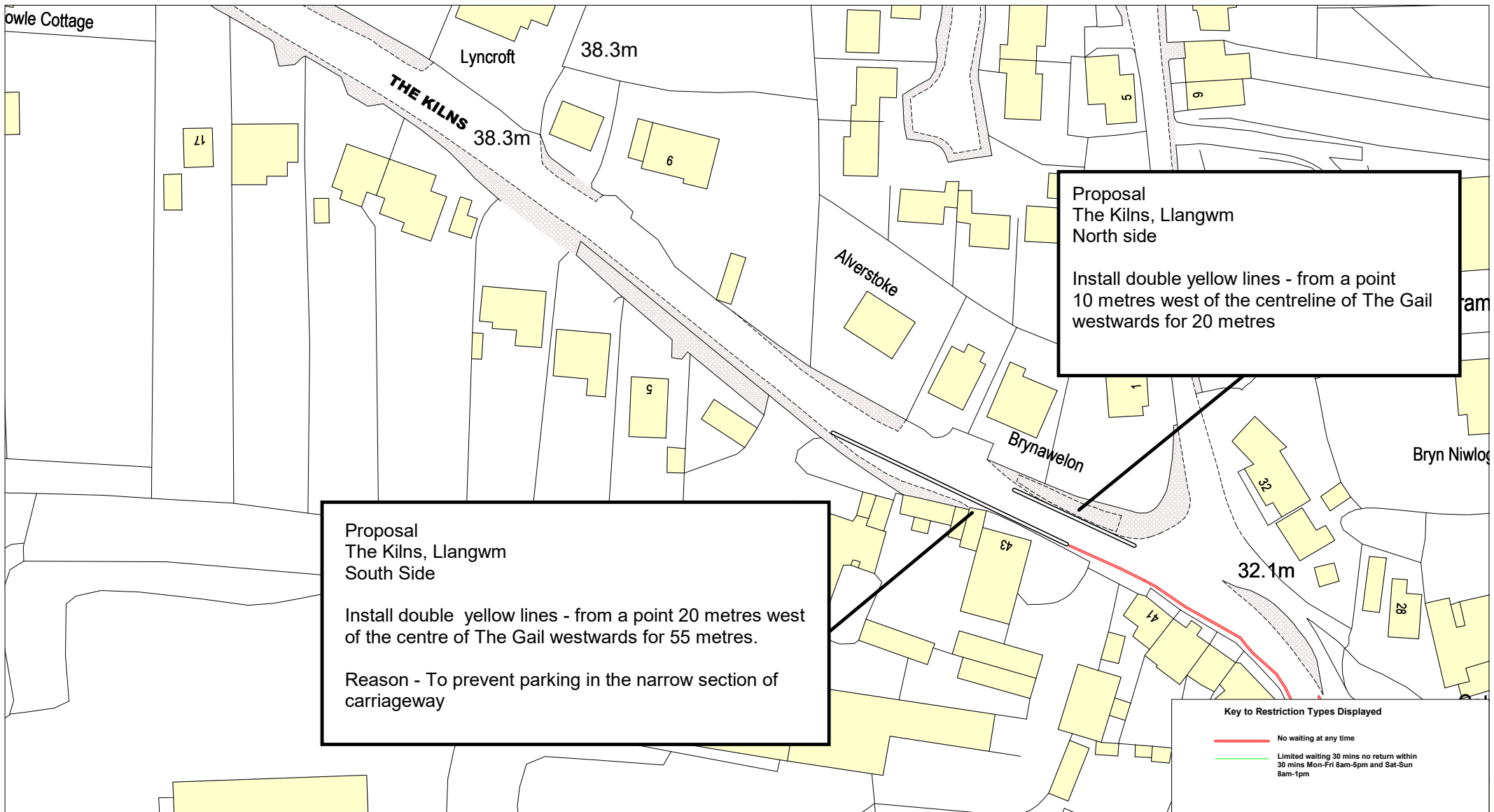


**PEMBROKESHIRE COUNTY COUNCIL**  
Ian Westley  
B.Eng (Hons), C.Eng, M.I.Mech.E., M.C.I.B.S.E  
Director of Transportation and Environment  
Pembrokeshire County Council  
County Hall  
Haverfordwest  
Pembrokeshire  
SA61 1TP  
Tel 01437 764551  
Fax 01437 769451

**Proposed waiting restrictions  
Ebenezer Row, Haverfordwest**

© Crown copyright. All rights reserved  
Pembrokeshire County Council  
Licence No. 100023344 2024

SCALE	1 : 1000
DATE	01/10/2024
DRAWING No.	
DRAWN BY	



**Proposal**  
 The Kilns, Llangwm  
 North side

Install double yellow lines - from a point 10 metres west of the centreline of The Gail westwards for 20 metres

**Proposal**  
 The Kilns, Llangwm  
 South Side

Install double yellow lines - from a point 20 metres west of the centre of The Gail westwards for 55 metres.

Reason - To prevent parking in the narrow section of carriageway

**Key to Restriction Types Displayed**

- No waiting at any time
- Limited waiting 30 mins no return within 30 mins Mon-Fri 8am-5pm and Sat-Sun 8am-1pm



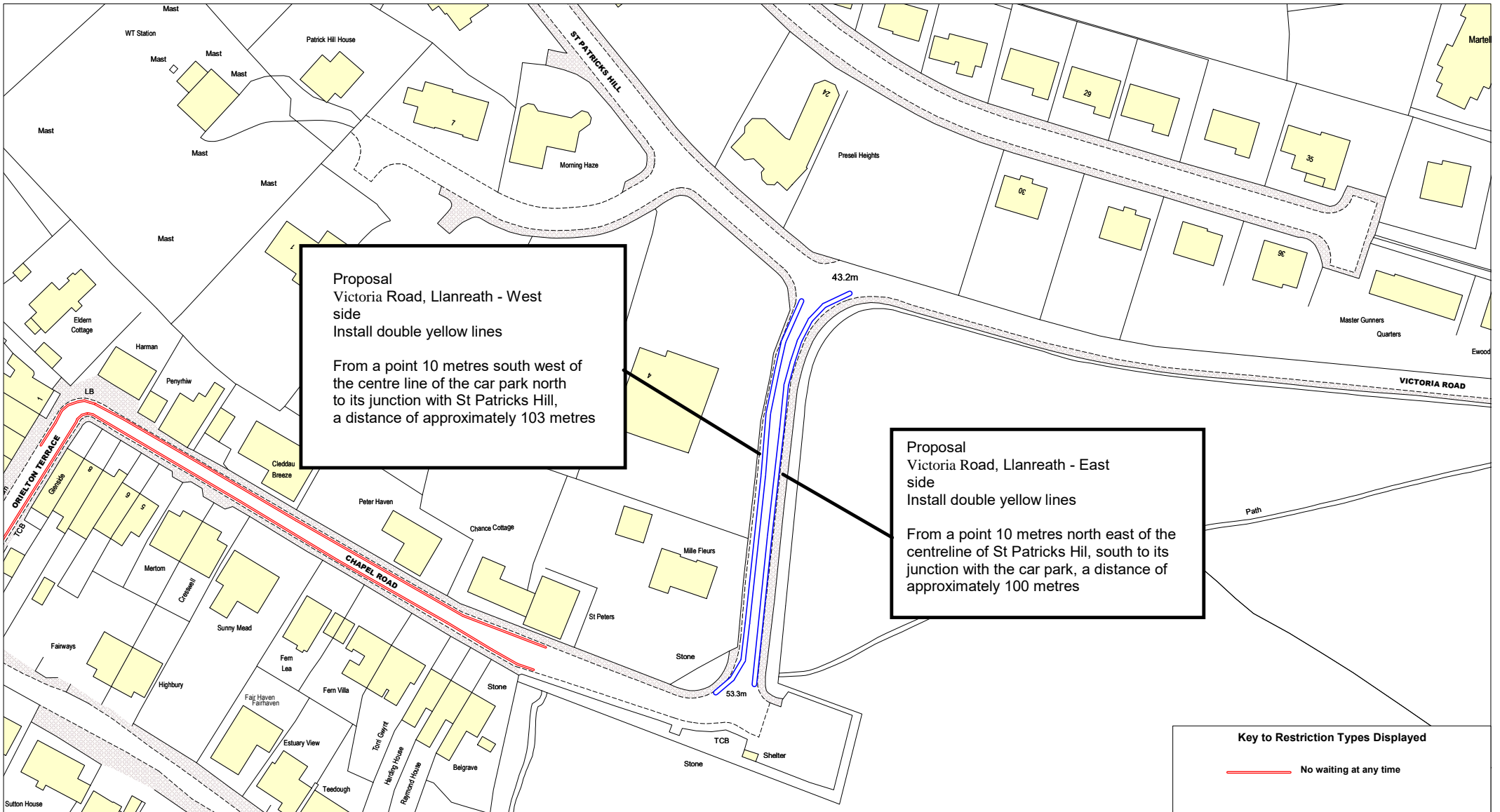
**PEMBROKESHIRE COUNTY COUNCIL**  
 Ian Westley  
 B.Eng (Hons). C.Eng. M.I.Mech.E., M.C.I.B.S.E

Director of Transportation and Environment  
 Pembrokeshire County Council  
 County Hall  
 Haverfordwest  
 Pembrokeshire  
 SA61 1TP  
 Tel 01437 764551  
 Fax 01437 769451

© Crown copyright. All rights reserved  
 Pembrokeshire County Council  
 Licence No. 100023344 2024

**Proposed waiting restrictions**  
 The Kilns  
 Llangwm

SCALE	1 : 1000
DATE	29/07/2024
DRAWING No.	
DRAWN BY	



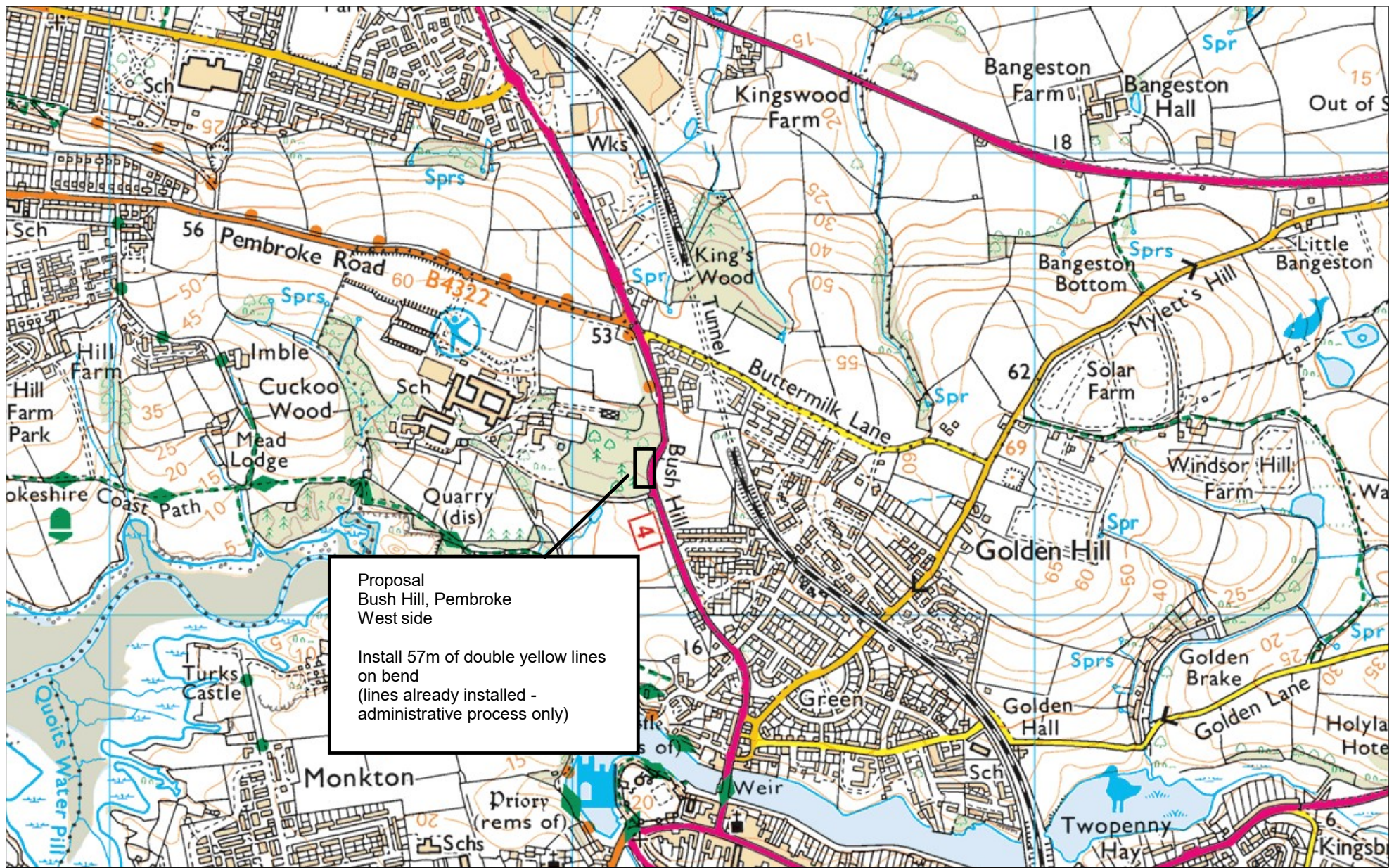
**PEMBROKESHIRE COUNTY COUNCIL**  
Ian Westley  
B.Eng (Hons), C.Eng, M.I.Mech.E., M.C.I.B.S.E  
Director of Transportation and Environment  
Pembrokeshire County Council  
County Hall  
Haverfordwest  
Pembrokeshire  
SA61 1TP  
Tel 01437 764551  
Fax 01437 769451

© Crown copyright. All rights reserved  
Pembrokeshire County Council  
Licence No. 100023344 2024

**Proposed double yellow lines**  
Chapel Road, Llanreath, Pembroke Dock

SCALE	1 : 1250
DATE	30/08/2024
DRAWING No.	
DRAWN BY	





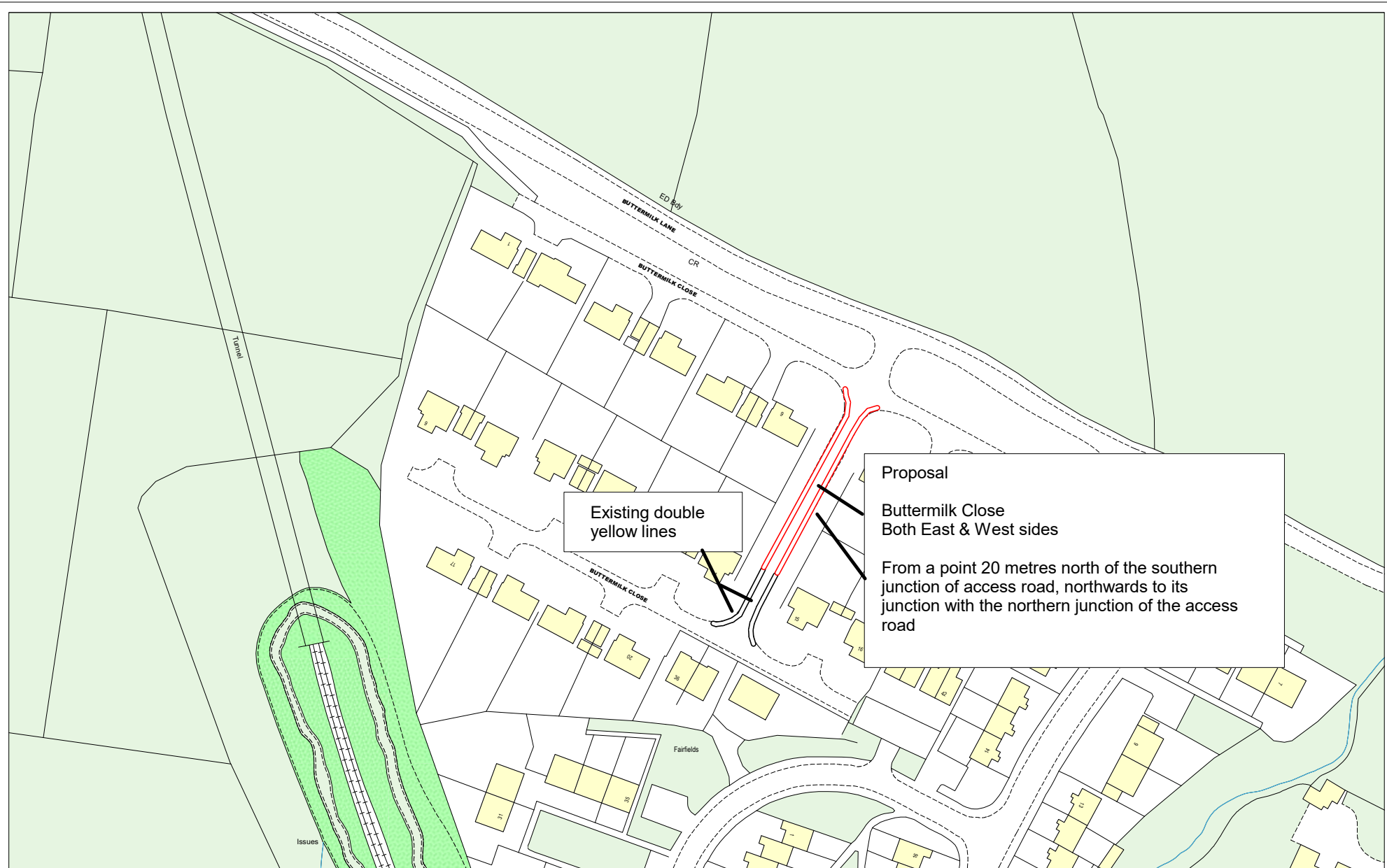
Pembrokeshire County Council  
 Directorate of Transportation and Environment  
 County Hall  
 Haverfordwest  
 SA61 1TP

Proposed double yellow line waiting restrictions  
 Bush Hill, Pembroke

Reproduced from the Ordnance Survey mapping with the  
 permission of the Controller of Her Majesty's Stationery Office.  
 Crown Copyright.

Unauthorised reproduction infringes Crown Copyright and  
 may lead to prosecution or civil proceedings.  
 Pembrokeshire CC - Licence Number 100023344.





Proposal  
 Buttermilk Close  
 Both East & West sides  
 From a point 20 metres north of the southern  
 junction of access road, northwards to its  
 junction with the northern junction of the access  
 road

Existing double  
 yellow lines

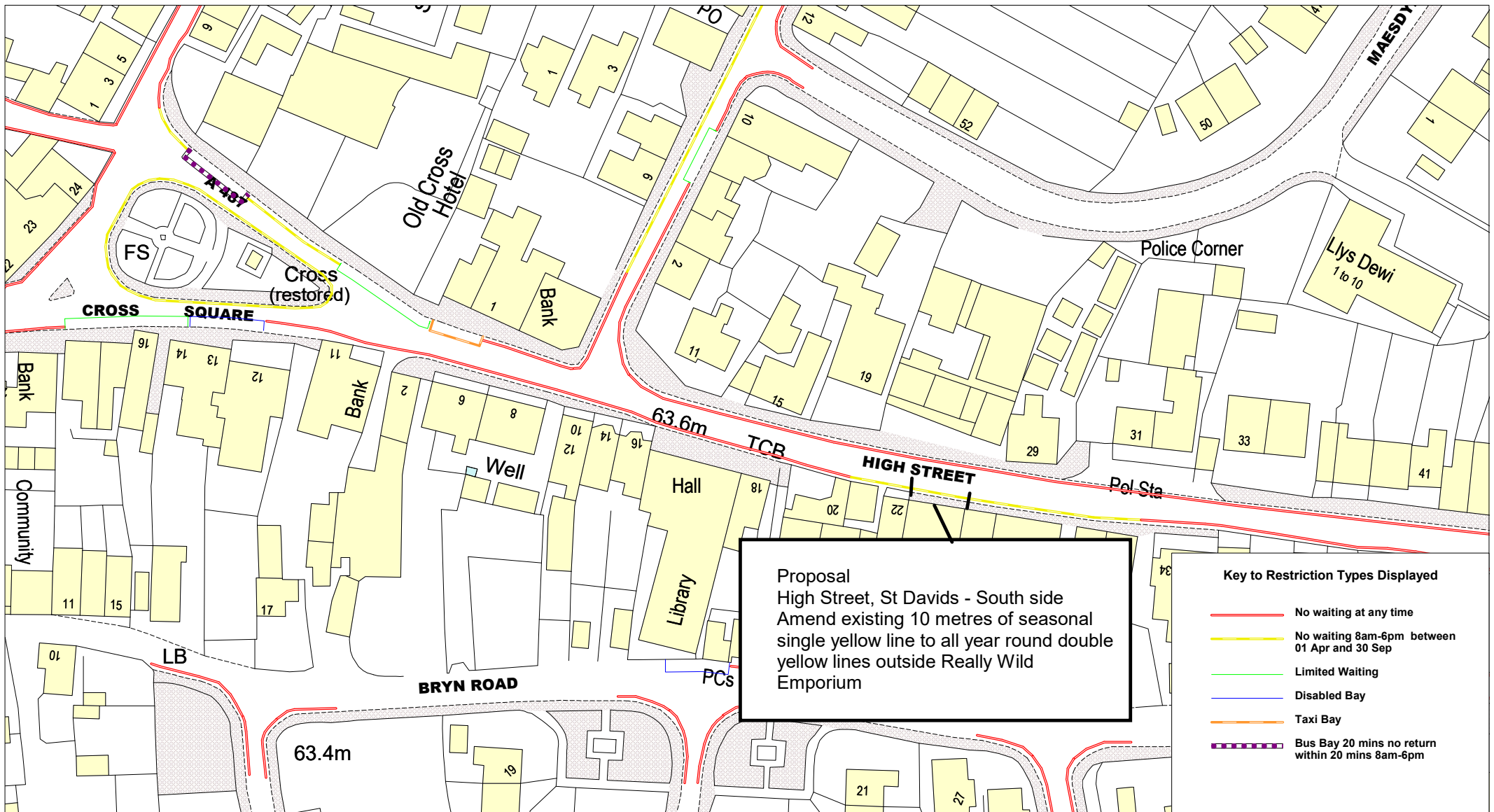


Pembrokeshire County Council  
 Directorate of Transportation and Environment  
 County Hall  
 Haverfordwest  
 SA61 1TP

Proposed waiting restrictions  
 Buttermilk Close  
 Pembroke

Reproduced from the Ordnance Survey mapping with the  
 permission of the Controller of Her Majesty's Stationery Office.  
 Crown Copyright.

Unauthorised reproduction infringes Crown Copyright and  
 may lead to prosecution or civil proceedings.  
 Pembrokeshire CC - Licence Number 100023344.



Proposal  
 High Street, St Davids - South side  
 Amend existing 10 metres of seasonal  
 single yellow line to all year round double  
 yellow lines outside Really Wild  
 Emporium

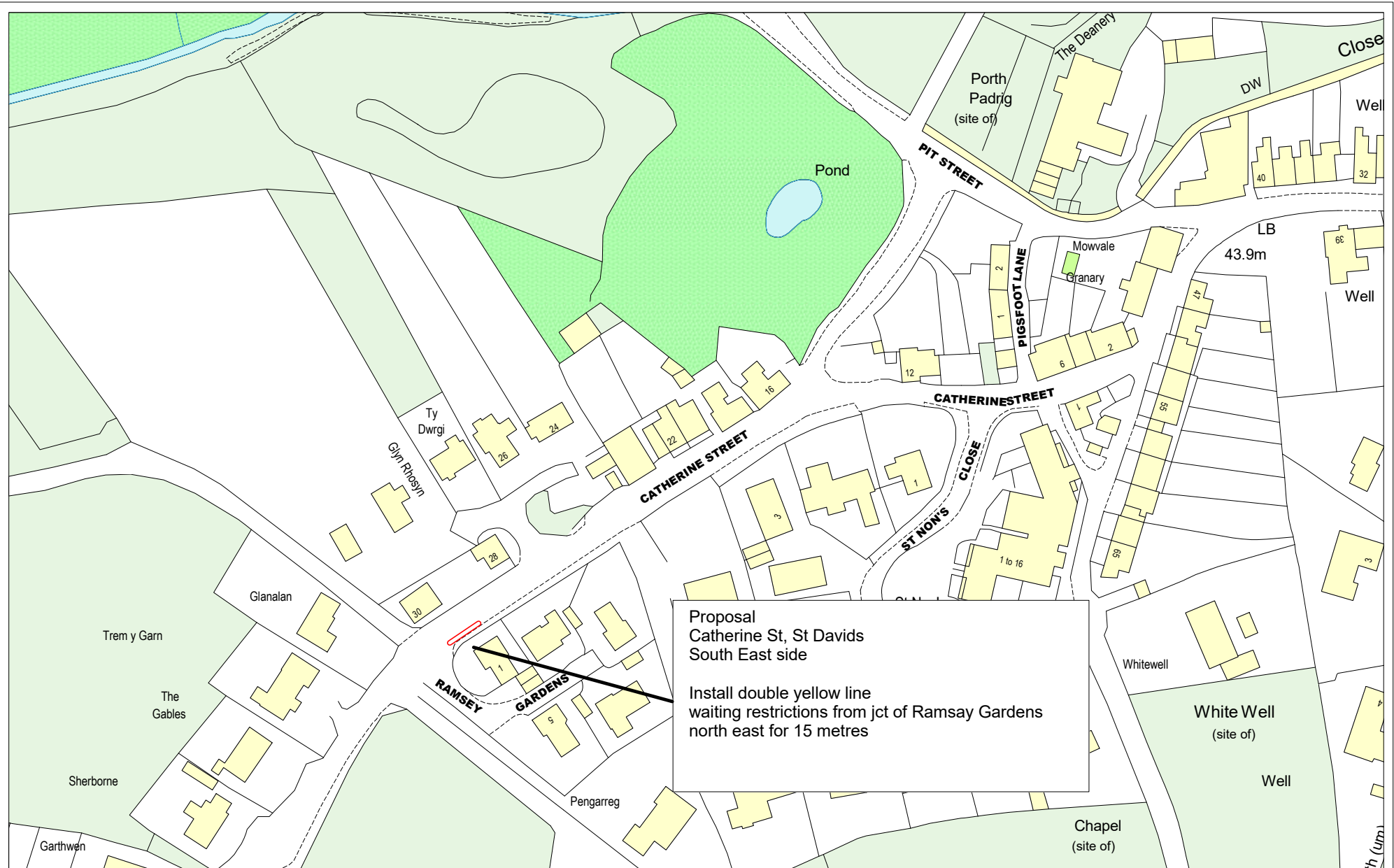


**PEMBROKESHIRE COUNTY COUNCIL**  
 Ian Westley  
 B.Eng (Hons). C.Eng. M.I.Mech.E., M.C.I.B.S.E  
 Director of Transportation and Environment  
 Pembrokeshire County Council  
 County Hall  
 Haverfordwest  
 Pembrokeshire  
 SA61 1TP  
 Tel 01437 764551  
 Fax 01437 769451

Selected map area

© Crown copyright. All rights reserved  
 Pembrokeshire County Council  
 Licence No. 100023344 2024

SCALE	1 : 1000
DATE	07/10/2024
DRAWING No.	
DRAWN BY	



Proposal  
 Catherine St, St Davids  
 South East side

Install double yellow line  
 waiting restrictions from jct of Ramsay Gardens  
 north east for 15 metres

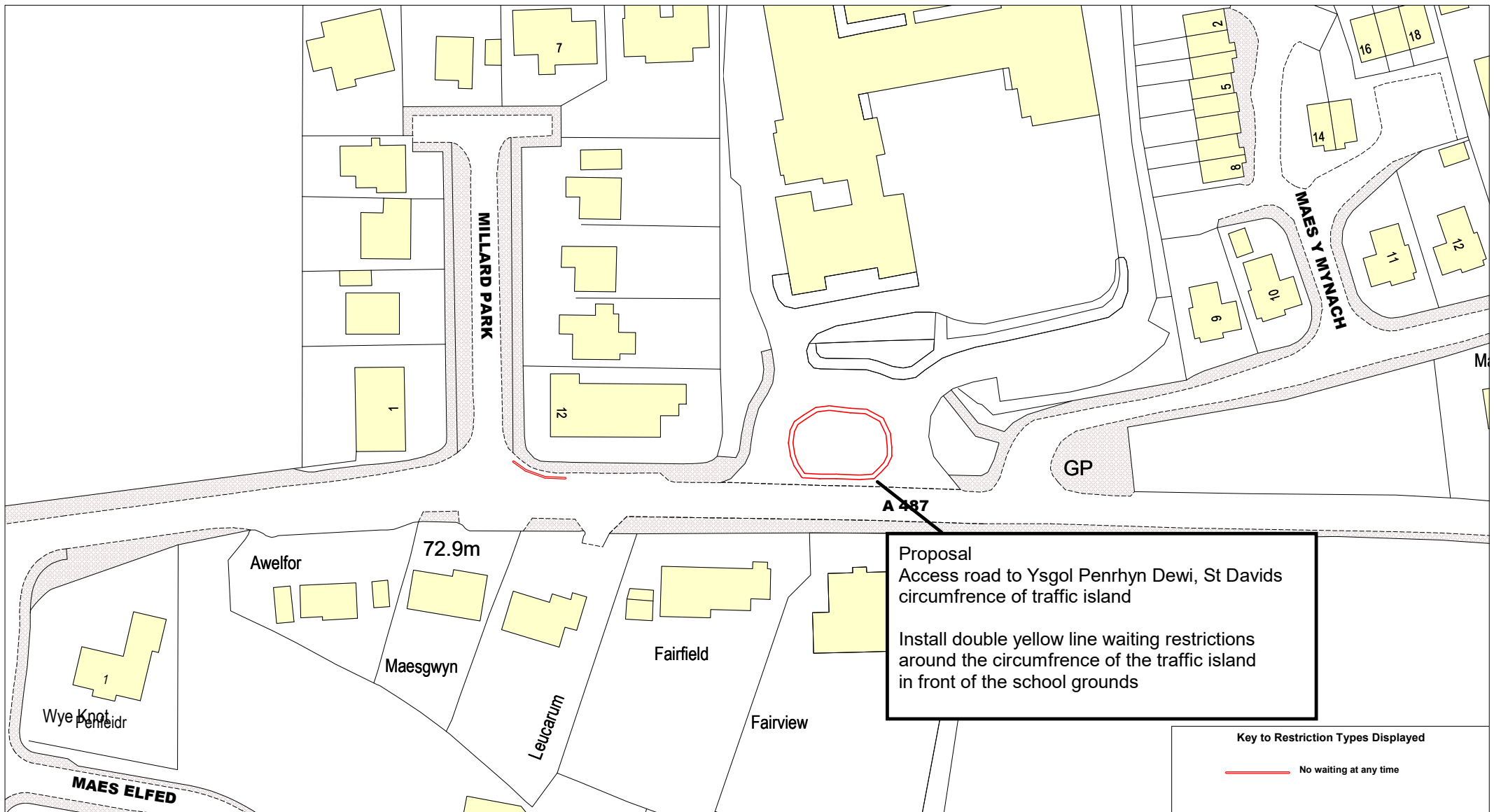


Pembrokeshire County Council  
 Directorate of Transportation and Environment  
 County Hall  
 Haverfordwest  
 SA61 1TP

Proposed waiting restrictions  
 Catherine Street, St Davids

Reproduced from the Ordnance Survey mapping with the permission of the Controller of Her Majesty's Stationery Office. Crown Copyright.

Unauthorised reproduction infringes Crown Copyright and may lead to prosecution or civil proceedings.  
 Pembrokeshire CC - Licence Number 100023344.



Proposal  
 Access road to Ysgol Penrhyn Dewi, St Davids  
 circumference of traffic island

Install double yellow line waiting restrictions  
 around the circumference of the traffic island  
 in front of the school grounds

Key to Restriction Types Displayed	
	No waiting at any time



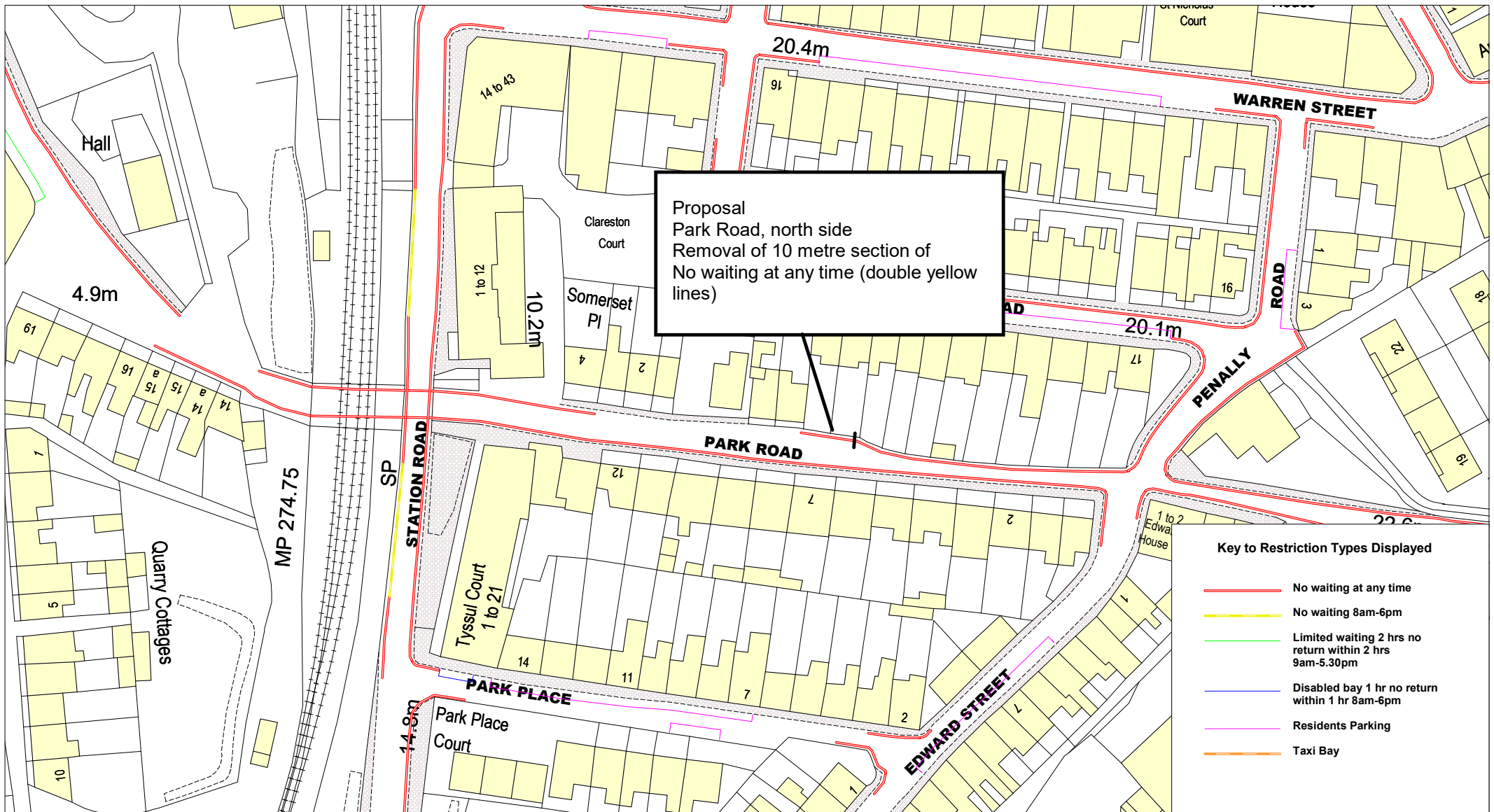
**PEMBROKESHIRE COUNTY COUNCIL**  
 Ian Westley  
 B.Eng (Hons), C.Eng, M.I.Mech.E., M.C.I.B.S.E  
 Director of Transportation and Environment  
 Pembrokeshire County Council  
 County Hall  
 Haverfordwest  
 Pembrokeshire  
 SA61 1TP  
 Tel 01437 764551  
 Fax 01437 769451

© Crown copyright. All rights reserved  
 Pembrokeshire County Council  
 Licence No. 100023344 2024

Access Road to Ysgol Penrhyn Dewi, St Davids  
 Proposed waiting restrictions

SCALE	1 : 1000
DATE	01/10/2024
DRAWING No.	
DRAWN BY	





**PEMBROKESHIRE COUNTY COUNCIL**  
 Ian Westley  
 B.Eng (Hons). C.Eng. M.I.Mech.E., M.C.I.B.S.E  
 Director of Transportation and Environment  
 Pembrokeshire County Council  
 County Hall  
 Haverfordwest  
 Pembrokeshire  
 SA61 1TP  
 Tel 01437 764551  
 Fax 01437 769451

© Crown copyright. All rights reserved  
 Pembrokeshire County Council  
 Licence No. 100023344 2024

Park Road, Tenby  
 Proposed removal of section of Double yellow lines

SCALE	1 : 1000
DATE	17/10/2024
DRAWING No.	
DRAWN BY	