

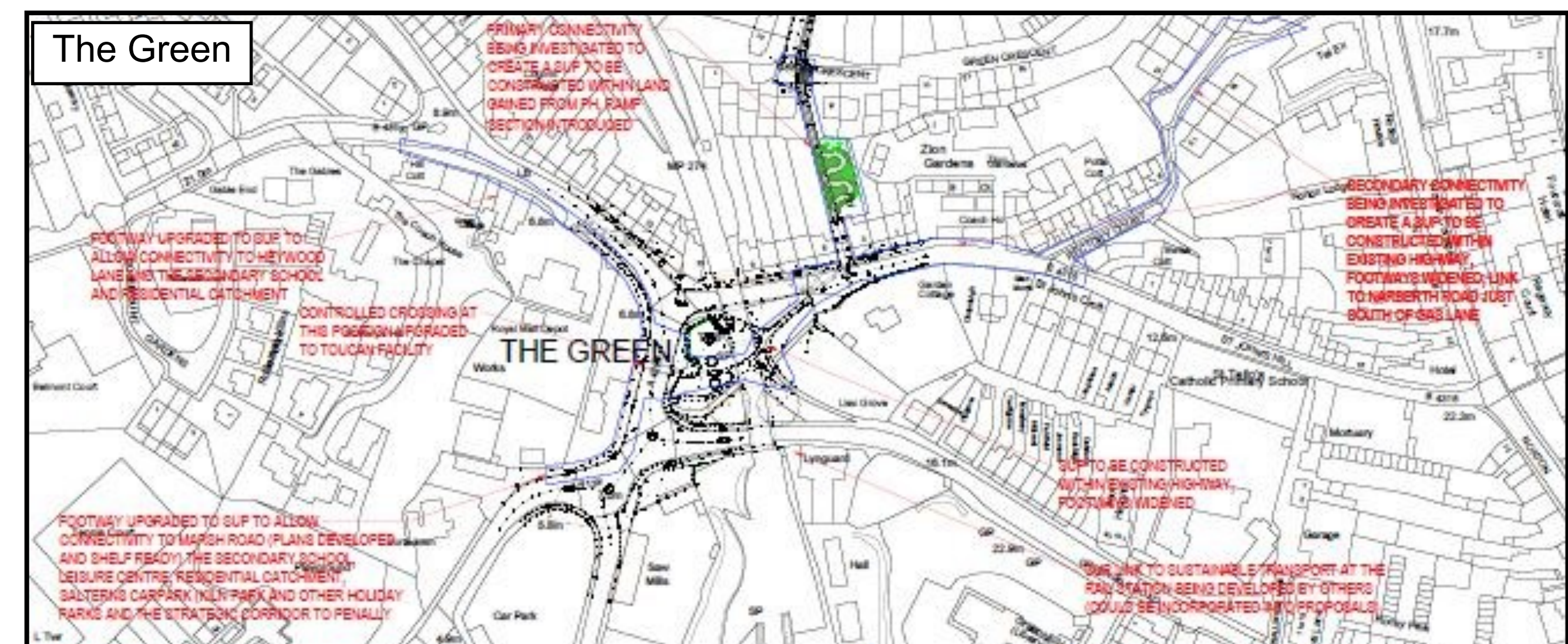
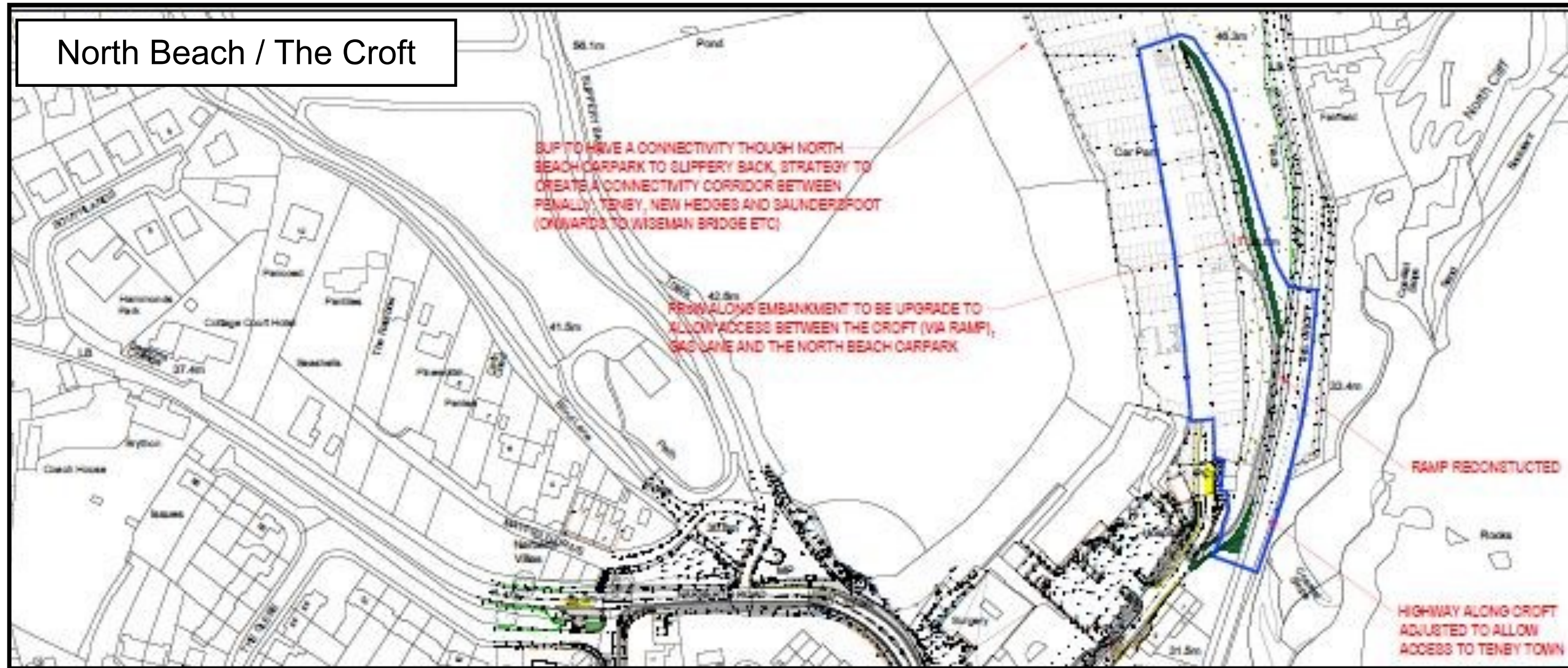
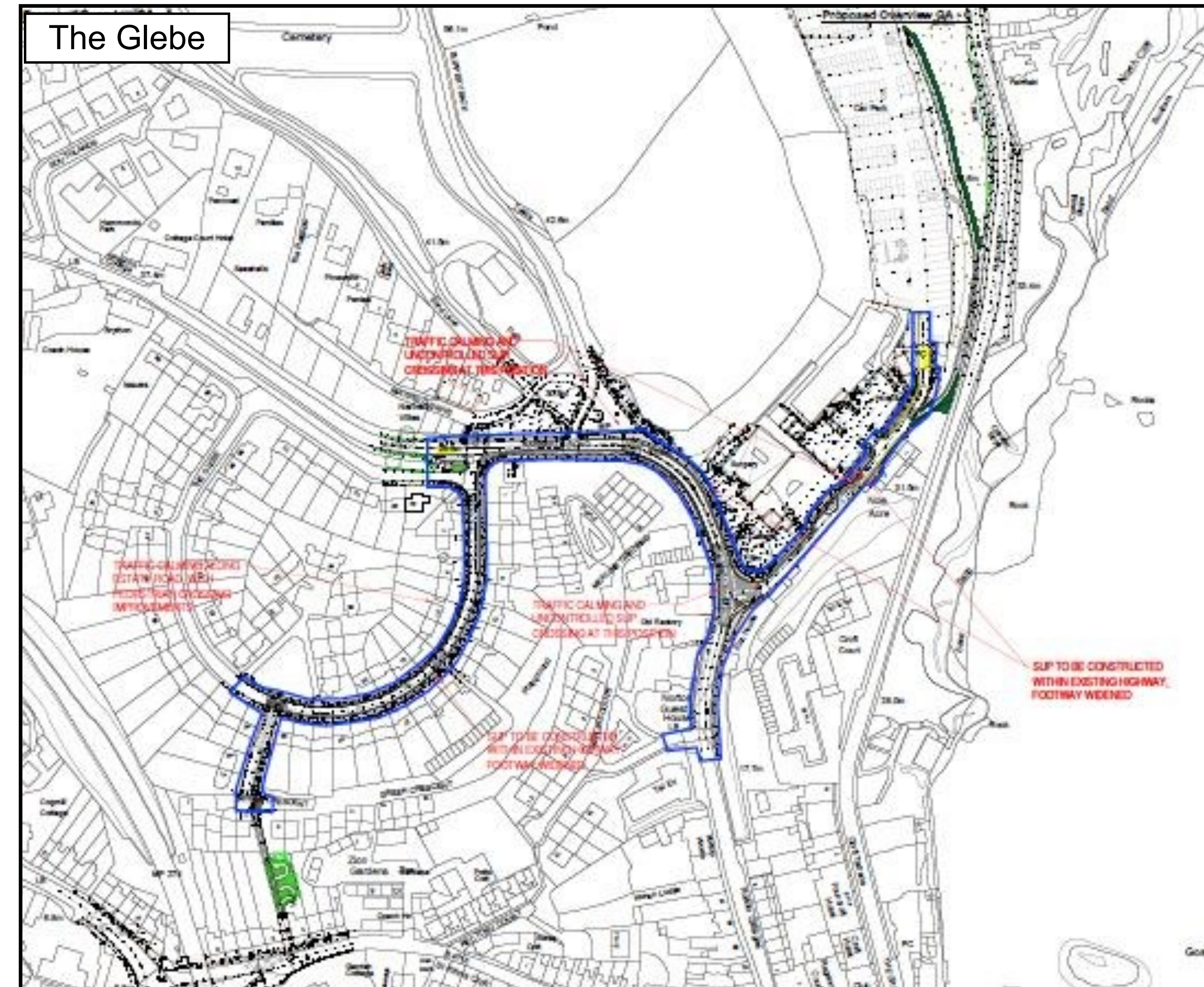
Strategic Glebe To Green & Croft to Green



Location: Tenby

The Tenby Croft, Glebe to Green route is a proposal to provide active travel links from the North Beach car park, and The Croft into the vicinity of the Tenby Rail Station. Existing infrastructure along this route would enable improved sustainable transport links within the town, and avoid pedestrians/cyclists following along the busy A478.

In order for cyclists to travel west within Tenby, the highway network is narrow especially along the A478 and the alternative to this is skirting around the walled town along busy one-way streets.



The proposal looks to signing and improving residential roads for cyclists to have a safer, more direct route to The Green area of Tenby which connects into the Rail Station. The scheme is likely to have a high impact on mode shift, as there is currently nothing in place to facilitate journeys by cycle.

Proposals include formation of new, widened footways, dedicated cycle paths and improved routing through Tenby.

The proposal is split into two sections: Glebe to Green and Croft to Green to reflect the different delivery phases.



PCC Transport Strategy Team



Ariennir gan Lywodraeth Cymru
Funded by Welsh Government