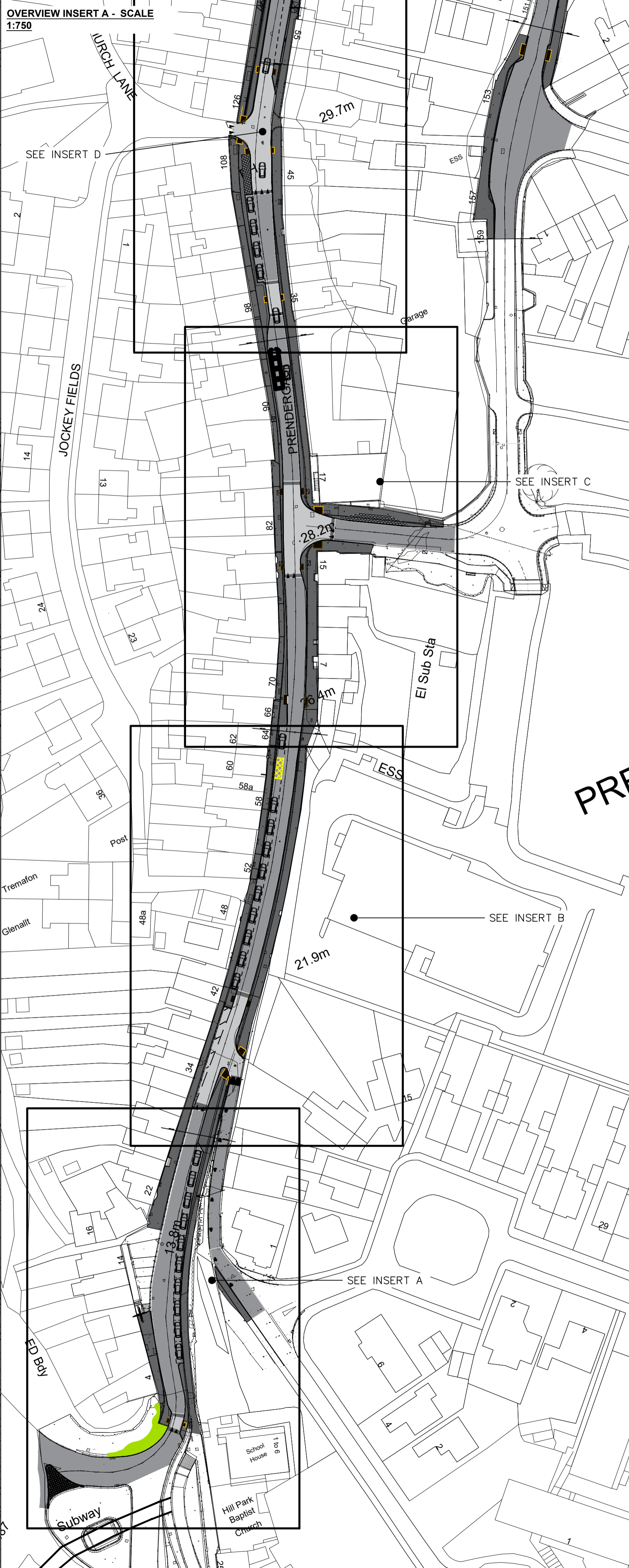
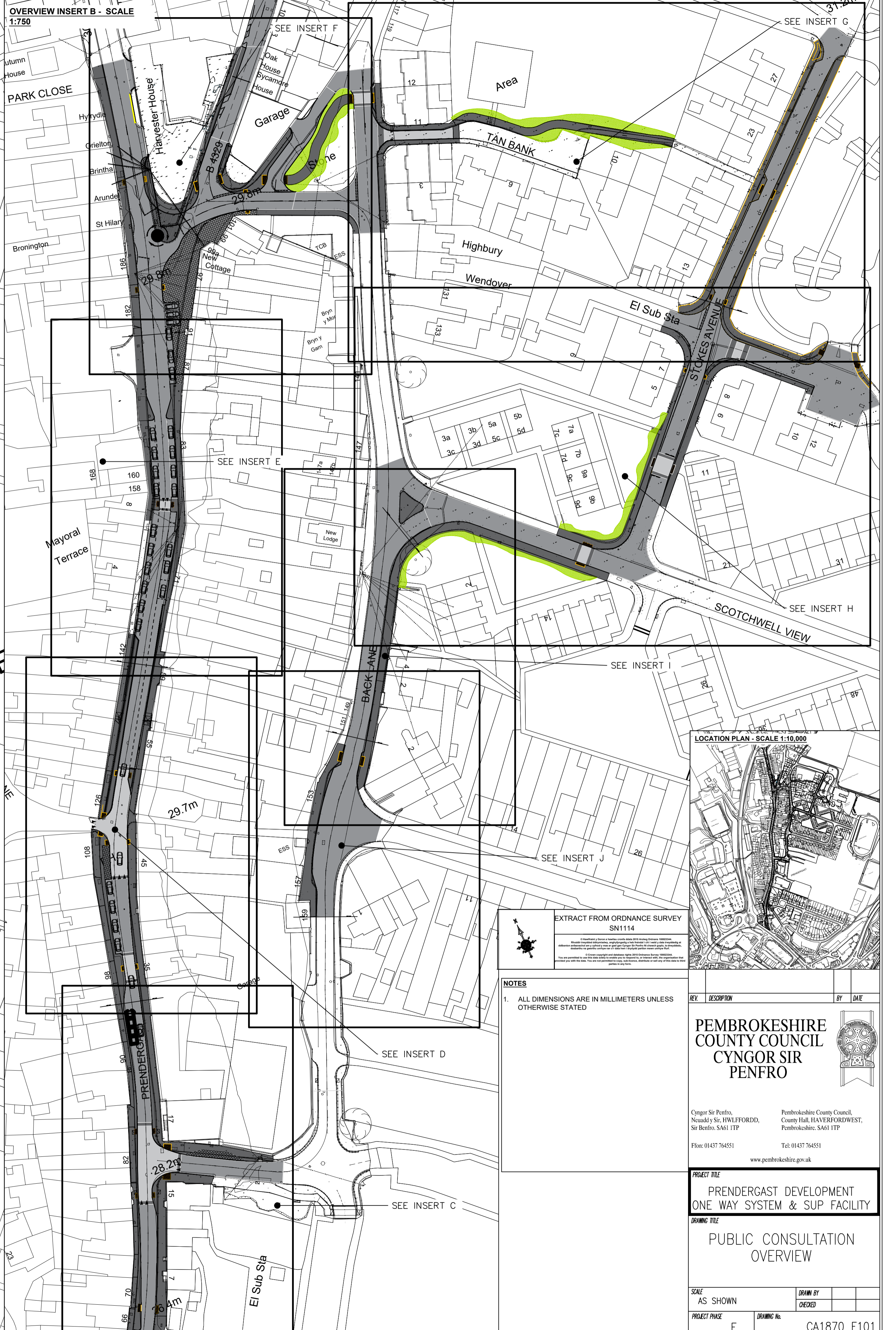




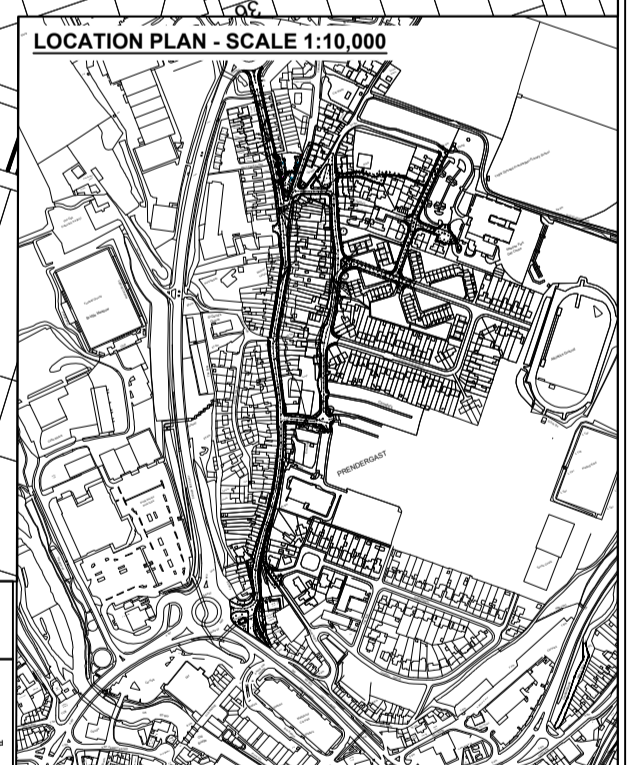
OVERVIEW A PRENDERGAST - SCALE 1:2500



OVERVIEW INSERT A - SCALE 1:750



OVERVIEW INSERT B - SCALE 1:750



LOCATION PLAN - SCALE 1:10,000

EXTRACT FROM ORDNANCE SURVEY SN1114

NOTES  
1. ALL DIMENSIONS ARE IN MILLIMETERS UNLESS OTHERWISE STATED

REV	DESCRIPTION	BY	DATE

**PEMBROKESHIRE COUNTY COUNCIL**  
CYNGOR SIR PENFRO

Cyngor Sir Penfro, Neadd y Sir, HWLFFORDD, Sir Benfro, SA61 1TP  
Ffôn: 01437 764551  
www.pembrokeshire.gov.uk

PROJECT TITLE  
**PRENDERGAST DEVELOPMENT ONE WAY SYSTEM & SUP FACILITY**

DRAWING TITLE  
**PUBLIC CONSULTATION OVERVIEW**

SCALE AS SHOWN  
DRAWN BY  
PROJECT PHASE F  
DRAWING No. CA1870 F101