

PEMBROKESHIRE COUNTY COUNCIL
(PROHIBITION AND RESTRICTION OF WAITING AND LOADING AND PARKING PLACES) (CONSOLIDATION) ORDER 2011 (VARIATION NO.30) ORDER 2024

NOTICE is hereby given that Pembrokeshire County Council propose to make an Order in exercise of its powers under Sections 1,2,4,32,35,45,46,49,53,101,102,124 and part IV of Schedule 9 to the Road Traffic Regulation Act 1984 (“the Act) as amended, the provisions of the Traffic Management Act 2004 (“the 2004 Act”), and of all other enabling powers.

The Order will further amend the “Pembrokeshire County Council (Prohibition and Restriction of Waiting and Loading and Parking Places) (Consolidation) Order 2011 and schedules contained therein and subsequent variations.

The effect of the proposals will be to introduce new waiting restrictions on those lengths of road listed in the Schedule to this notice.

A copy of the draft order together with plans showing the locations of the restrictions and a statement of reason for proposing to make the Order can be viewed online at

[Traffic Regulation Orders - Pembrokeshire County Council](#)

If you wish to object to the proposed Order you should send the grounds for your objection in writing to the undersigned by the 14th day of August 2024.

Dated this 24th day of July 2024

Darren Thomas
Head of Infrastructure
Pembrokeshire County Council
County Hall
Haverfordwest

SCHEDULE

1) Haverfordwest

1.1 Disabled Resident Permit Bay

Barn Street

EASTSIDE - From the boundary of property Nos. 12 & 14 Barn Street southward for 6 metres.

Barn Street

SOUTH EASTSIDE - from the boundary of property Nos. 38 & 40 Barn Street southward for 6 metres.

Cawdor Place.

NORTH EASTSIDE - From a point 6.7 m south east of the boundary of property No. 7 & 9 to a point 6 metres further south east.

Trafalgar Road

NORTHSIDE - from point 44m northeast of the centreline junction with Harrier Road. Extending northeast for 6m adjacent to the existing kerbline.

2) Fishguard

2.1 Disabled Resident Permit Bay

Morfa Las

WESTSIDE – from the boundary of property Nos. 19 & 21 Morfa Las southward for 6 metres.

3) Milford Haven

3.1 Disabled Resident Permit Bay

Brooke Avenue

EASTSIDE - from a point 5 metres south east of the alleyway adjacent to property No. 12 Brooke Avenue to a point 6 metres further south east.

Brooke Avenue

WESTSIDE - from the boundary of property No. 5 & 7 southward for 6 metres.

Starbuck Road

EASTSIDE - from the boundary of property Nos. 9 & 11 Starbuck Road to a point 6 metres southwest.

Trafalgar Road

SOUTHSIDE – from a point 42 metres west of the junction with Priory Road, extending west for 6 metres.

4) Pembroke

4.1 Disabled Resident Permit Bay

Paynter Street

EASTSIDE - from a point 1.6 metres north of the boundary between property No. 4 & 6 Northward for 5.8 metres.

Eastback

NORTHSIDE - from the boundary of property Nos. 11 & Pembroke Antique Centre westward for 6 metres.

PEMBROKESHIRE COUNTY COUNCIL

(PROHIBITION AND RESTRICTION OF WAITING AND LOADING AND PARKING PLACES) (CONSOLIDATION) ORDER 2011 (VARIATION No. 30) ORDER 2024

Statement of Reason

The proposals to introduce or amend on street parking restrictions as contained in the draft Order attached are being promoted as part of the Council's continual review of on street parking provision on the County road network.

This Order has been proposed as part of the **pilot scheme** 'disabled person's parking places'. The purpose of the scheme is to provide parking places located as near to a property as practical to help disabled people whose mobility impairment is such that they cannot walk any significant distance.

A bay may also be provided if the applicant's disability means they cannot be left alone even for a brief period, and as a consequence must receive constant supervision. Each applicant has applied to the scheme and provided evidence to support their application.

Each applicant who meets the required criteria within the guidance 'Provision of Individual Disabled Parking Places in Pembrokeshire 2021', which has been set by the Council, is entitled to one bay for one nominated vehicle. No vehicle other than the applicant's or their nominated driver's will be permitted to park within the dedicated bay.

The installation of the bay is considered necessary to improve quality of living for those the bays are intended for.

PEMBROKESHIRE COUNTY COUNCIL

(PROHIBITION AND RESTRICTION OF WAITING AND LOADING AND PARKING PLACES) (CONSOLIDATION) ORDER 2011 (VARIATION NO.30) ORDER 2024

The Pembrokeshire County Council ('the Council') in exercise of its powers under Sections 1, 2, 4, 32, 35, 45, 46, 49, 53, 101, 102, 124 and part IV of Schedule 9 to the Road Traffic Regulation Act 1984 ("the Act") as amended, the provisions of the Traffic Management Act 2004 ("the 2004 Act") and of all other enabling powers of the Act, and after consulting the Chief Officer of Police in accordance with Part IV of Schedule 9 to the 1984 Act hereby make the following Order:-

1. This Order shall come into operation on the * day of **** 2024 and may be cited as the Pembrokeshire County Council (Prohibition and Restriction of Waiting and Loading and Parking Places) (Consolidation) Order 2011 (Variation No. 26) Order 2023.
2. The Pembrokeshire County Council (Prohibition and Restriction of Waiting, Loading and Parking Places) Consolidation Order 2011 ("the Consolidation Order") including the schedules contained therein and subsequent variations are hereby varied or amended as follows:-

PART 1 – PRELIMINARY

The following meaning is to be inserted under 'Interpretation'

Disabled Resident Permit Bay means a permit obtained from the council on payment of a fee for a dedicated bay, under the provision of part 8 of this Order. No other permit or blue badge would be valid for use within the proposed parking place except for the permit for which it is issued.

1 New Schedules

The items listed below and provisions contained therein are to be inserted into the Schedules to the Order:

Schedule 8.8 (Disabled Resident Permit Bay), insert:-

1) Haverfordwest

1.1 Disabled Resident Permit Bay

Barn Street

EASTSIDE - From the boundary of property Nos. 12 & 14 Barn Street southward for 6 metres.

Barn Street

SOUTH EASTSIDE - from the boundary of property Nos. 38 & 40 Barn Street southward for 6 metres.

Cawdor Place

NORTH EASTSIDE - From a point 6.7 m south east of the boundary of property No. 7 & 9 to a point 6 metres further south east.

Trafalgar Road

NORTHSIDE - from point 44m northeast of the centreline junction with Harrier Road.
Extending northeast for 6m adjacent to the existing kerbline.

2) Fishguard

2.1 Disabled Resident Permit Bay

Morfa Las

WESTSIDE – from the boundary of property Nos. 19 & 21 Morfa Las southward for 6 metres.

3) Milford Haven

3.1 Disabled Resident Permit Bay

Brooke Avenue

EASTSIDE - from a point 5 metres south east of the alleyway adjacent to property No. 12 Brooke Avenue to a point 6 metres further south east.

Brooke Avenue

WESTSIDE - from the boundary of property No. 5 & 7 southward for 6 metres.

Starbuck Road

EASTSIDE - from the boundary of property Nos. 9 & 11 Starbuck Road to a point 6 metres southwest.

Trafalgar Road

SOUTHSIDE – from a point 42 metres west of the junction with Priory Road, extending west for 6 metres.

4) Pembroke

4.1 Disabled Resident Permit Bay

Paynter Street

EASTSIDE - from a point 1.6 metres north of the boundary between property No. 4 & 6 Northward for 5.8 metres.

Eastback

NORTHSIDE - from the boundary of property Nos. 11 & Pembroke Antique Centre westward for 6 metres.

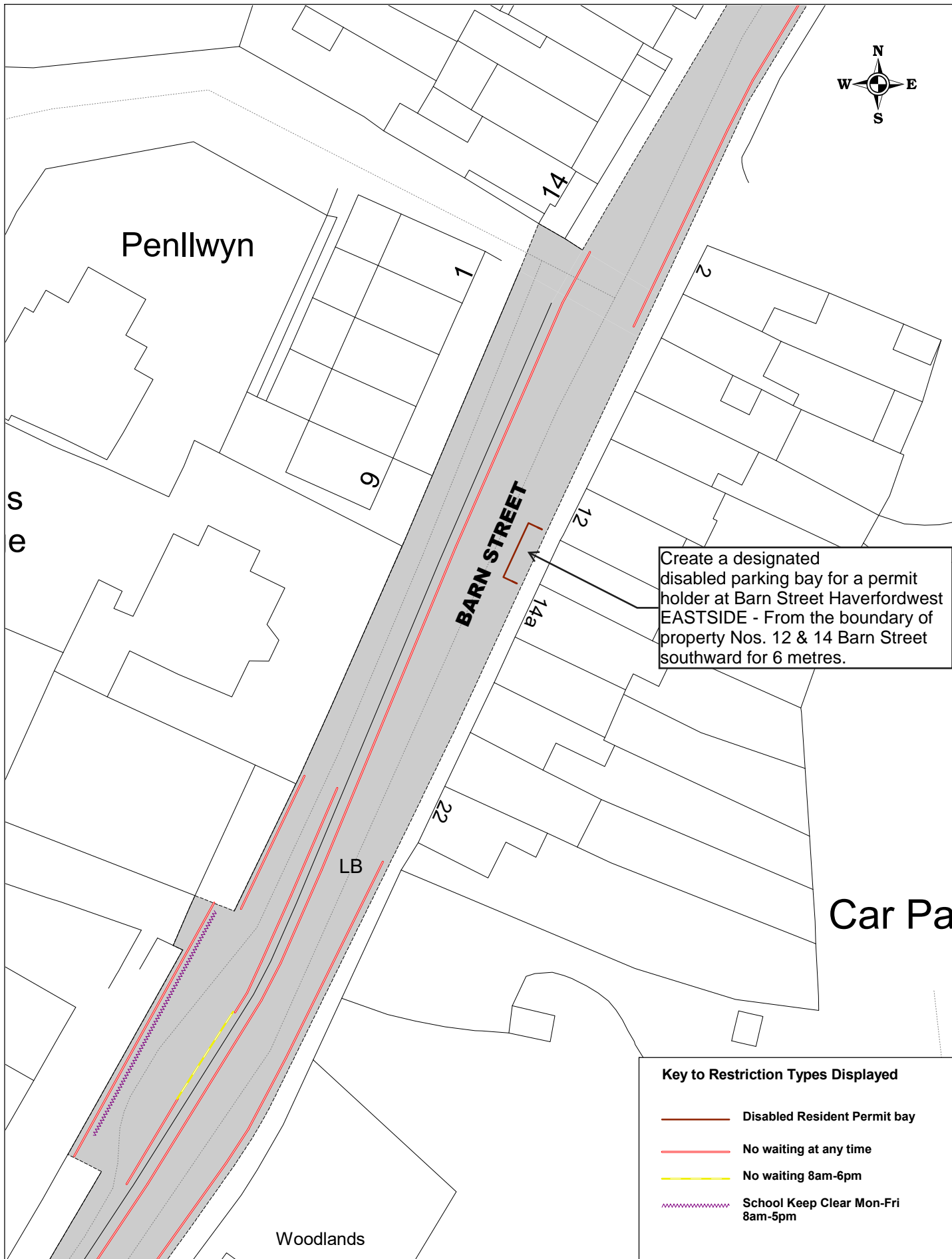
GIVEN under the Common Seal of Pembrokeshire County Council this ** day of ****, Two Thousand and Twenty Four.

THE COMMON SEAL of **PEMBROKESHIRE**

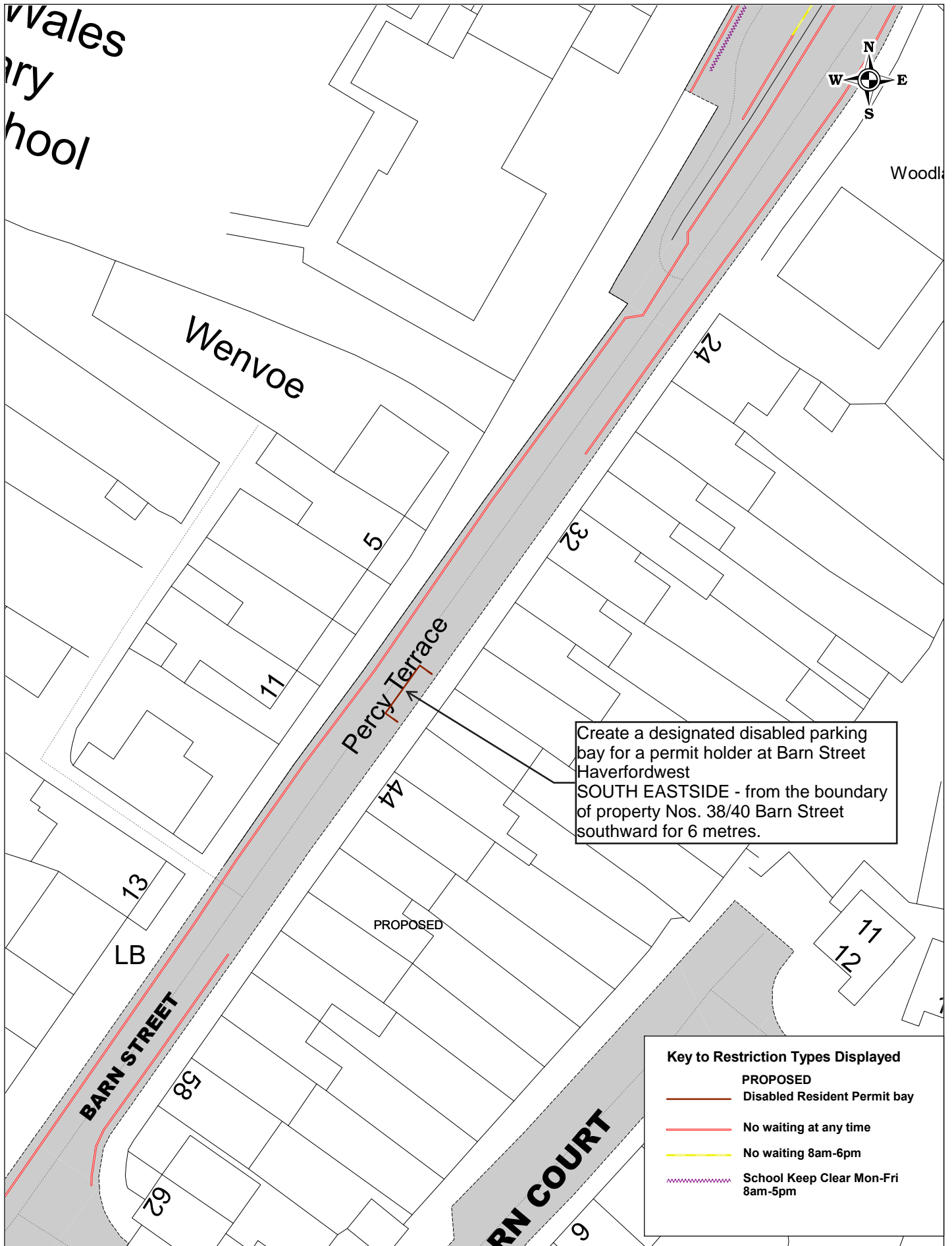
COUNTY COUNCIL was hereunto affixed in

the presence of:-

Authorised Signatory



SCALE	1 : 500
DATE	02/07/2024
DRAWING No.	A4 BARN ST HW.pdf
DRAWN BY	CW



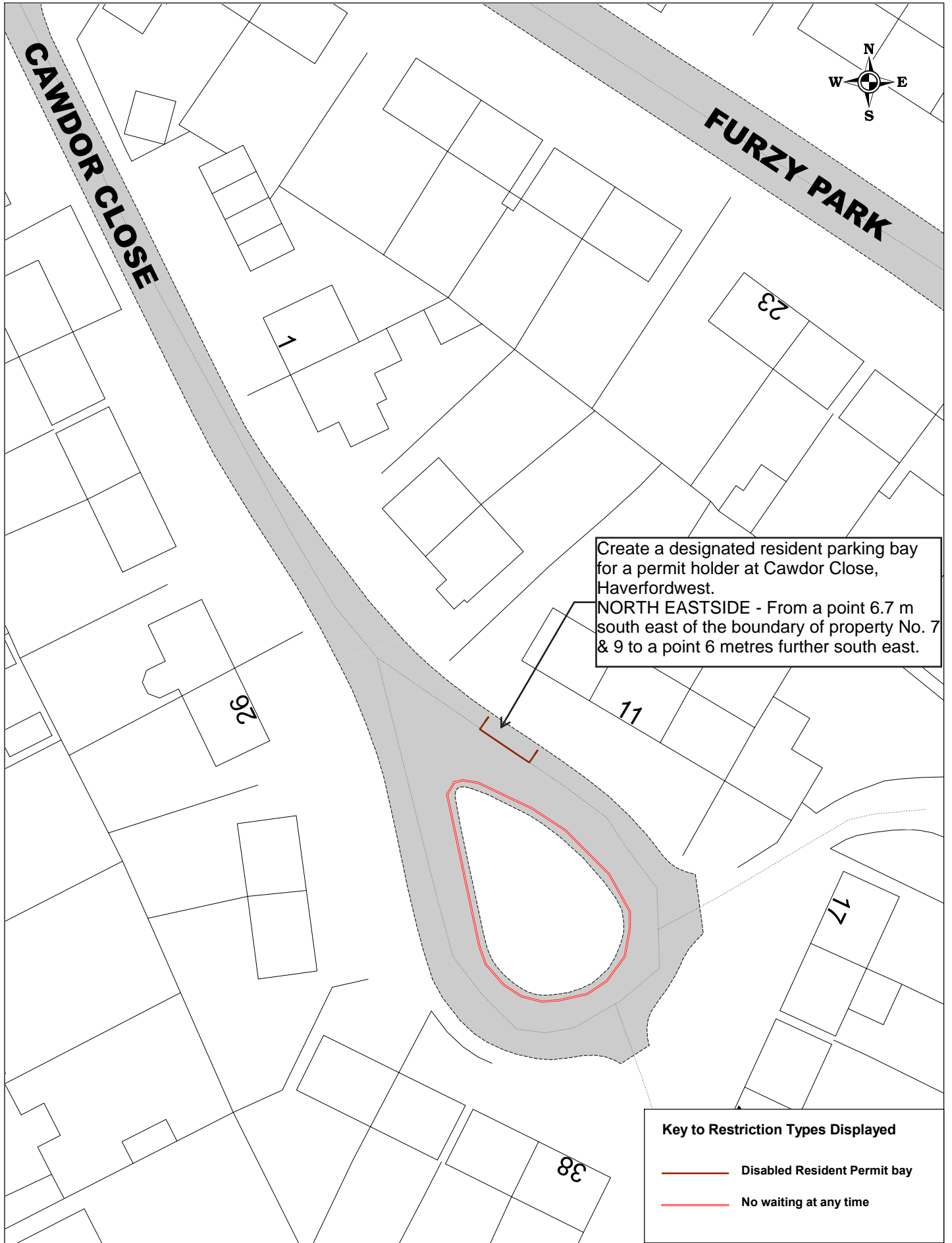
Pembrokeshire County Council
 Cyngor Sir Penfro
 WILL BRAMBLE CBE
 Chief Executive / Prif Weithwr
 DARREN THOMAS
 Head of Infrastructure
 Pembrokeshire County Council,
 County Hall, HAVERFORDWEST,
 Pembrokeshire, SA61 1TP
 Cyngor Sir Penfro,
 Neuadd y Sir, HWILFORDD,
 Sir Benfro, SA61 1TP

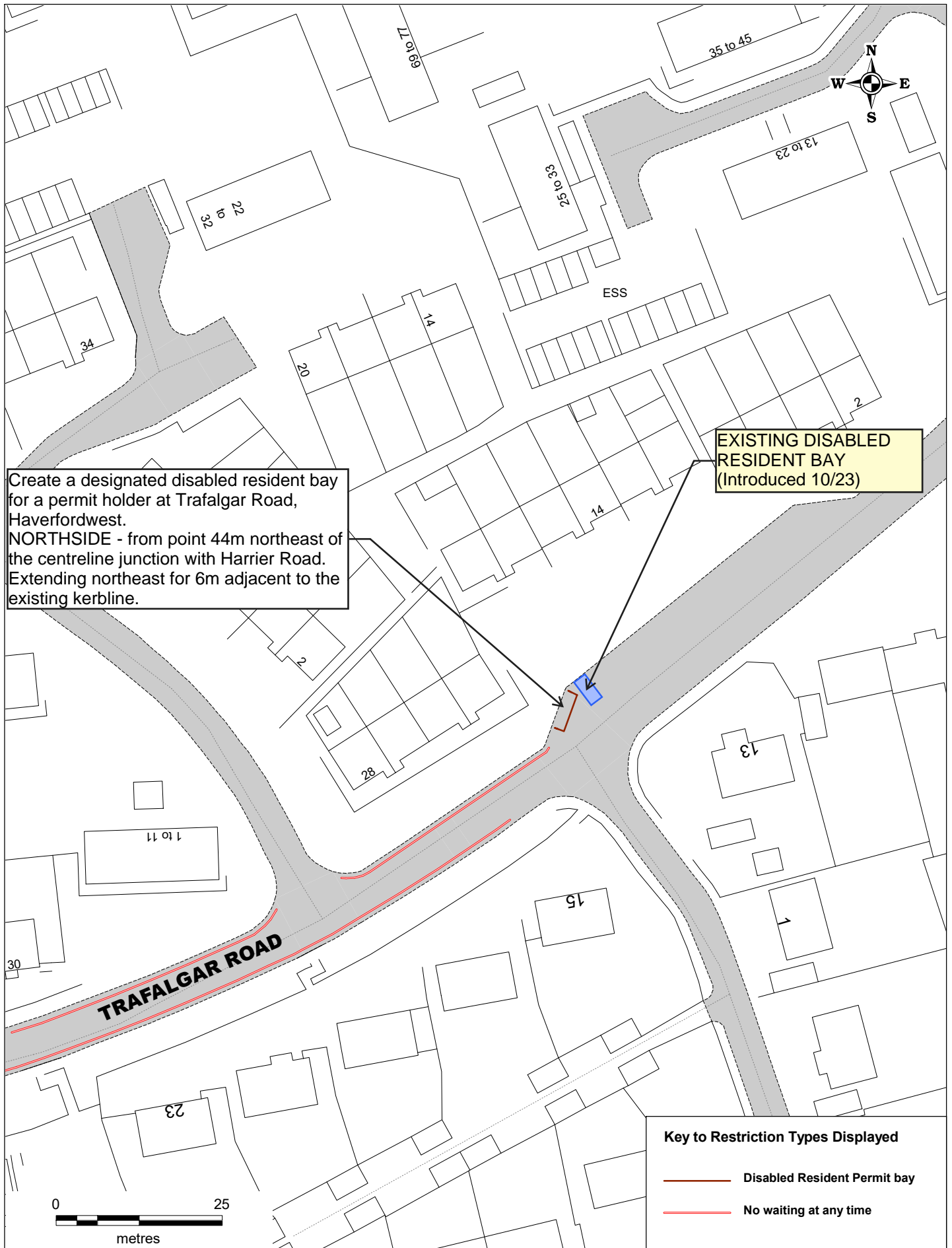
**PROPOSED DISABLED
 RESIDENTS BAY**

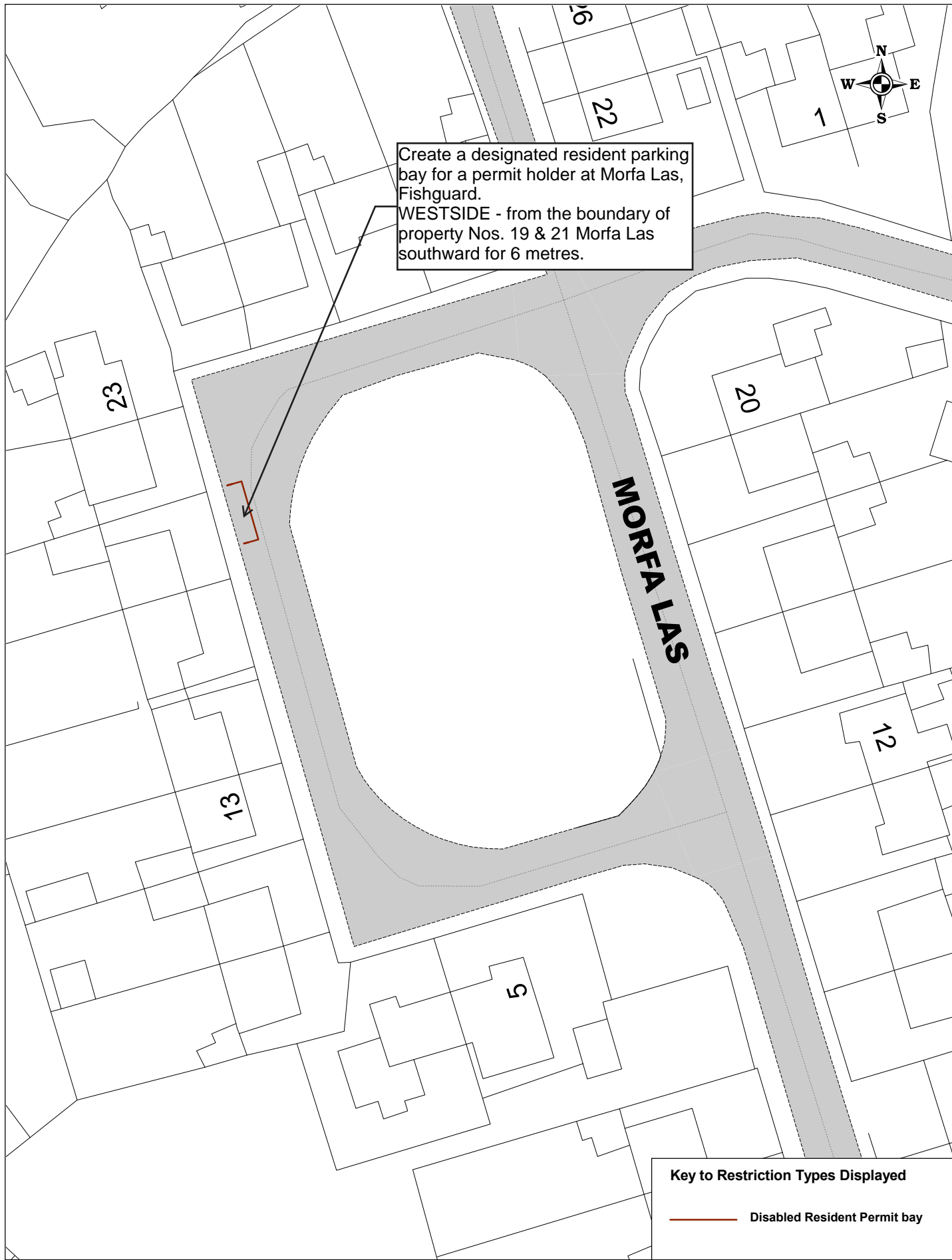
BARN STREET, HAVERFORDWEST

© Crown copyright. All rights reserved
 Pembrokeshire County Council
 Licence No. 100023344 2024

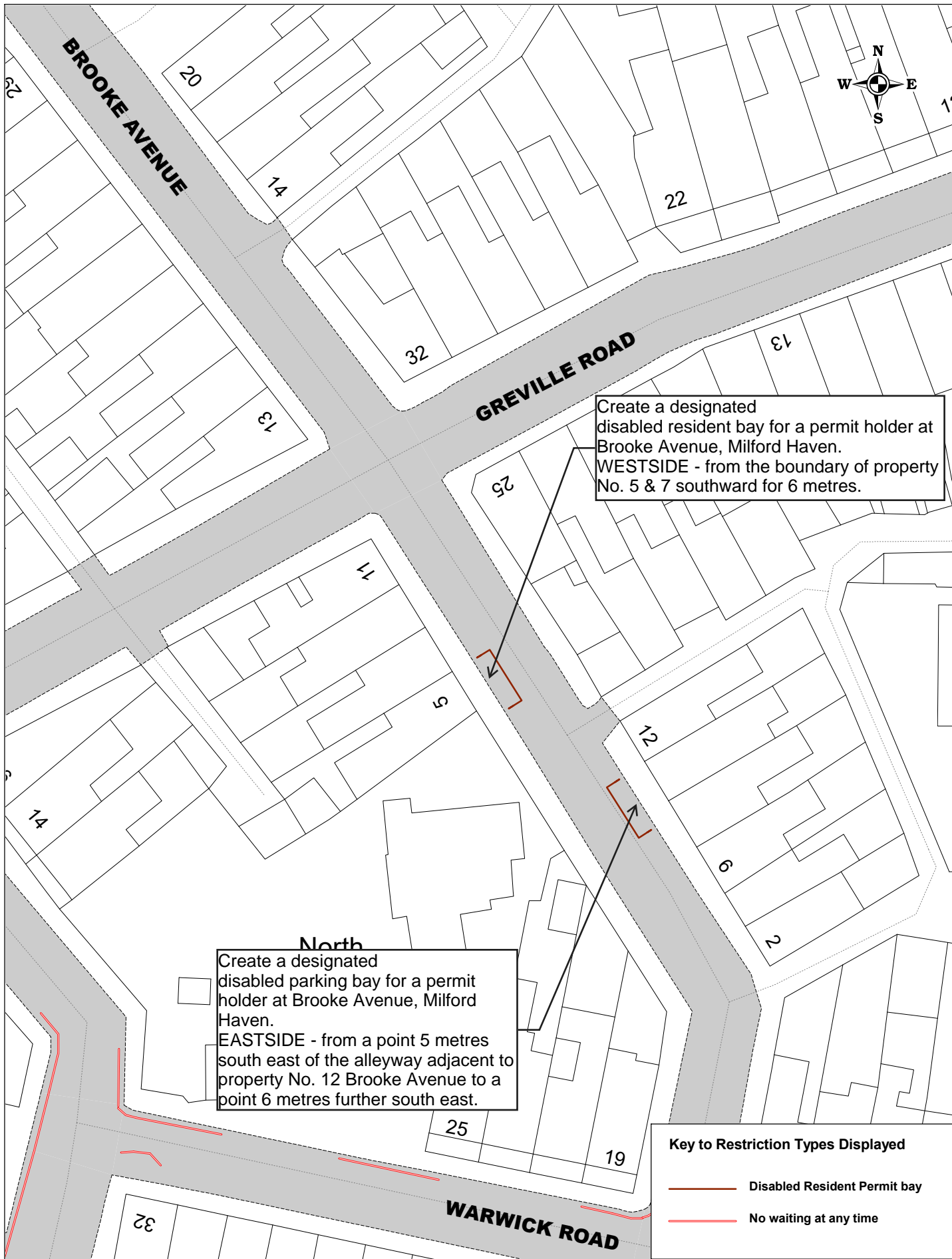
SCALE	1 : 500
DATE	01/07/2024
DRAWING No.	BARN ST Hwest.pdf
DRAWN BY	CW



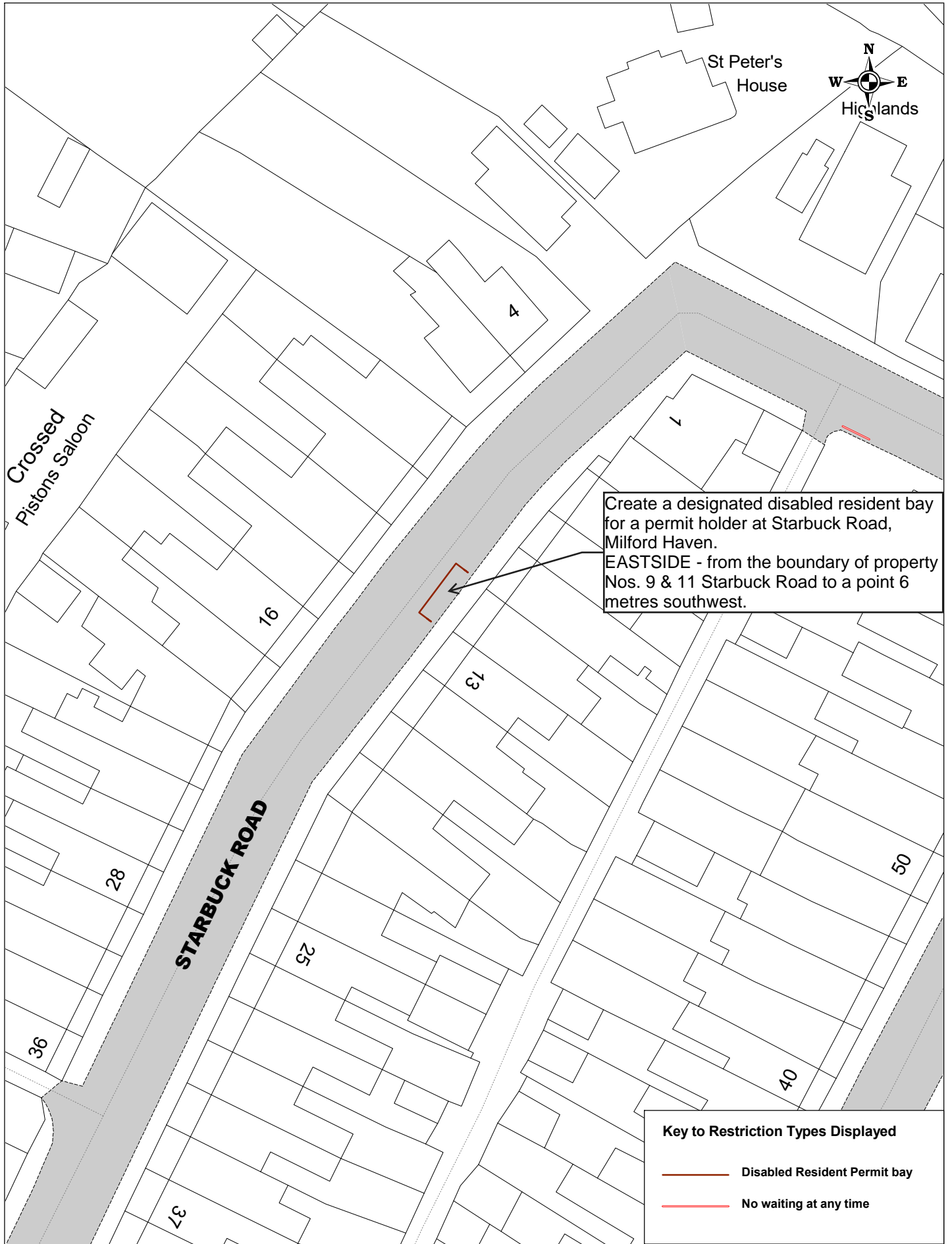




SCALE	1 : 500
DATE	02/07/2024
DRAWING No.	A4 Morfa Las.pdf
DRAWN BY	CW



SCALE	1 : 500
DATE	02/07/2024
DRAWING No.	BROOKE AV MH.pdf
DRAWN BY	CW

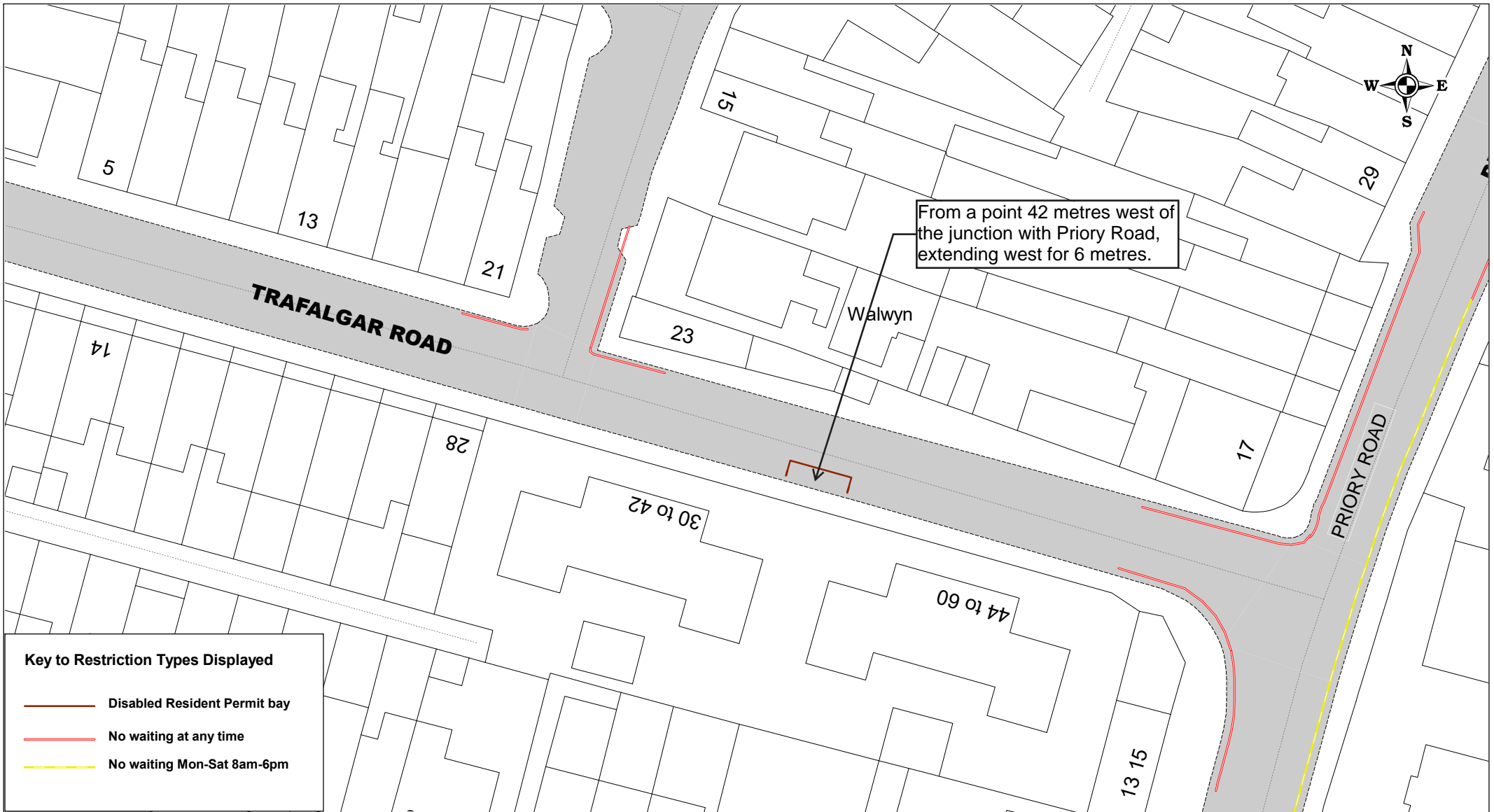


Create a designated disabled resident bay for a permit holder at Starbuck Road, Milford Haven.
 EASTSIDE - from the boundary of property Nos. 9 & 11 Starbuck Road to a point 6 metres southwest.

Key to Restriction Types Displayed

- Disabled Resident Permit bay
- No waiting at any time

SCALE	1 : 500
DATE	01/07/2024
DRAWING No.	STARBUCK RD MH.PDF
DRAWN BY	CW



Key to Restriction Types Displayed

- Disabled Resident Permit bay
- No waiting at any time
- No waiting Mon-Sat 8am-6pm



Pembrokeshire County Council
 Cyngor Sir Penfro
 WILL BRAMBLE CBE
 Chief Executive / Prif Weithredwr

DARREN THOMAS
 Head of Infrastructure
 Pennaeth Iadoledd

Pembrokeshire County Council,
 County Hall, HAVERFORDWEST,
 Pembrokeshire, SA61 1TP
 Cyngor Sir Penfro,
 Neuadd y Sir, HWYLFORDD,
 Sir Benfro, SA61 1TP

PROPOSED DISABLED RESIDENTS BAY
TRAFALGAR ROAD, MILFORD HAVEN

© Crown copyright. All rights reserved
 Pembrokeshire County Council
 Licence No. 100023344 2024

SCALE	1 : 500
DATE	01/07/2024
DRAWING No.	A4 TRAFALGAR RD MH.PDF
DRAWN BY	CW



Create a designated disabled resident bay for a permit holder at Eastback, Pembroke NORTHSIDE - from the boundary of property Nos. 11 & Pembroke Antique Centre westward for 6 metres.

Key to Restriction Types Displayed

- Disabled Resident Permit bay
- No waiting at any time
- Limited waiting 1 hr no return within 1 hr 8am-6pm



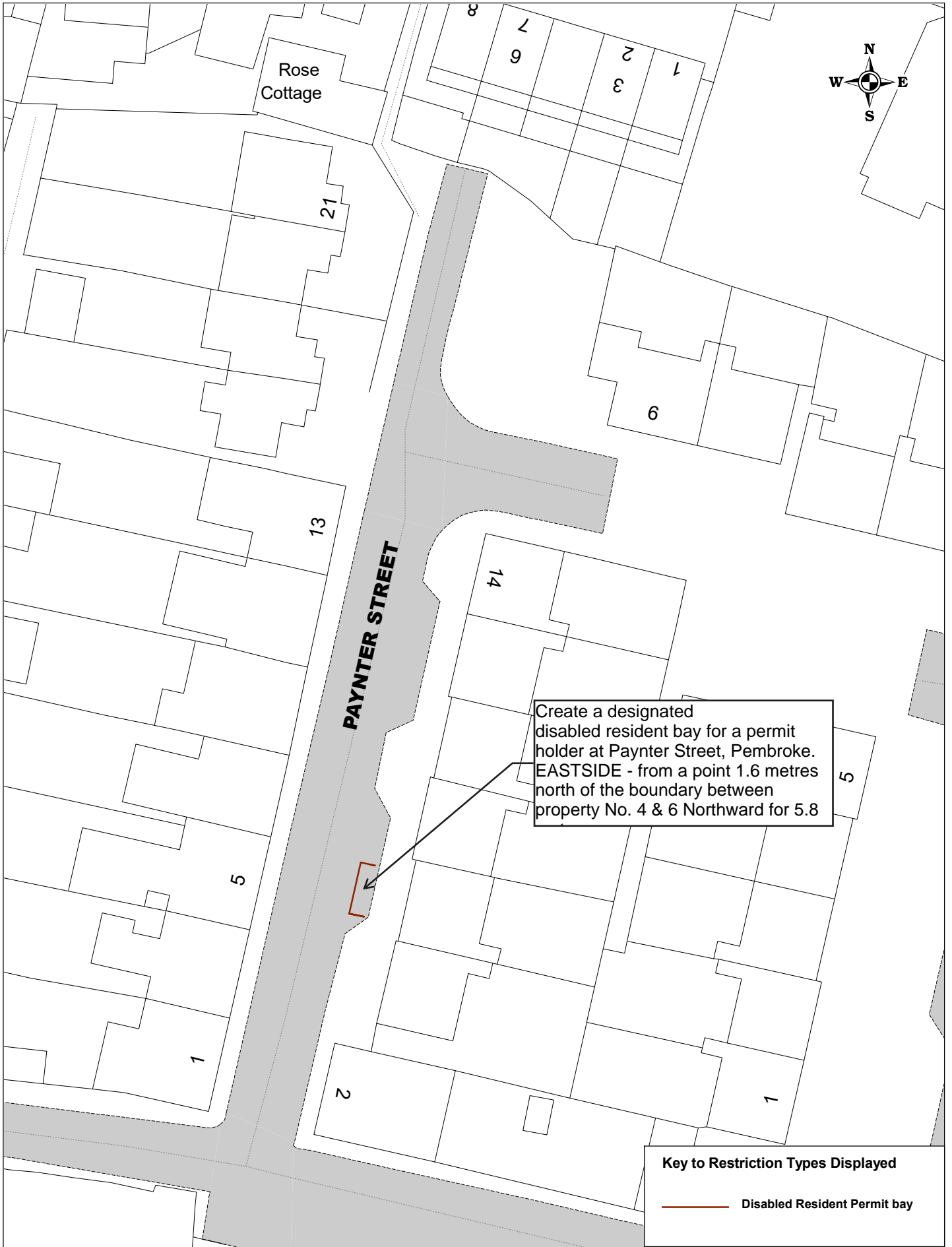
Pembrokeshire County Council
 Cyngor Sir Penfro
 WILL BRAMBLE CBE
 Chief Executive / Prif Weithredwr
 DARREN THOMAS
 Head of Infrastructure
 Pennaeth Iadaoleid
 Pembrokeshire County Council,
 County Hall, HAVERFORDWEST,
 Pembrokeshire, SA61 1TP
 Cyngor Sir Penfro,
 Neuadd y Sir, HWYLFORDD,
 Sir Benfro, SA61 1TP

PROPOSED DISABLED RESIDENT BAY

EASTBACK, PEMBROKE

© Crown copyright. All rights reserved
 Pembrokeshire County Council
 Licence No. 100023344 2024

SCALE	1 : 500
DATE	01/07/2024
DRAWING No.	A4 EASTBACK PEMBRKE.PDF
DRAWN BY	CW



Key to Restriction Types Displayed

— Disabled Resident Permit bay

SCALE	1 : 500
DATE	01/07/2024
DRAWING No.	A4 PAYNTER ST Pembs.PDF
DRAWN BY	CW