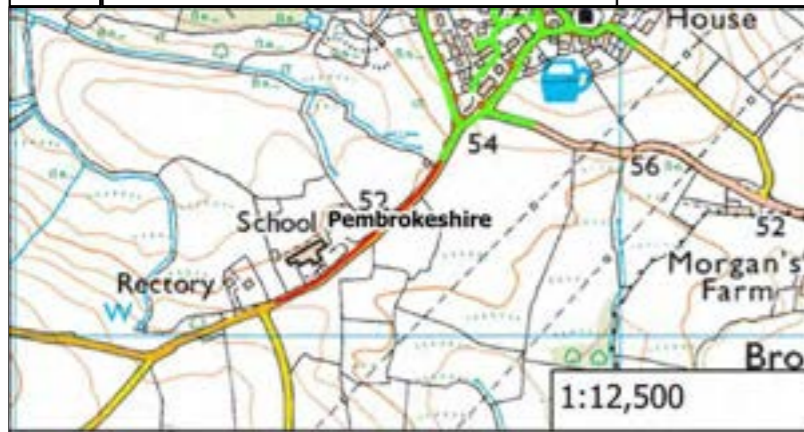
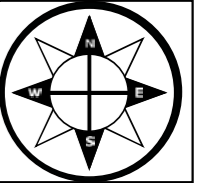




St Oswalds School - Proposed Advisory Part time 20mph Speed Limit and New 30mph Limit.

Map produced on: 24 January 2024

Scale (A3 Print)
1:1,250



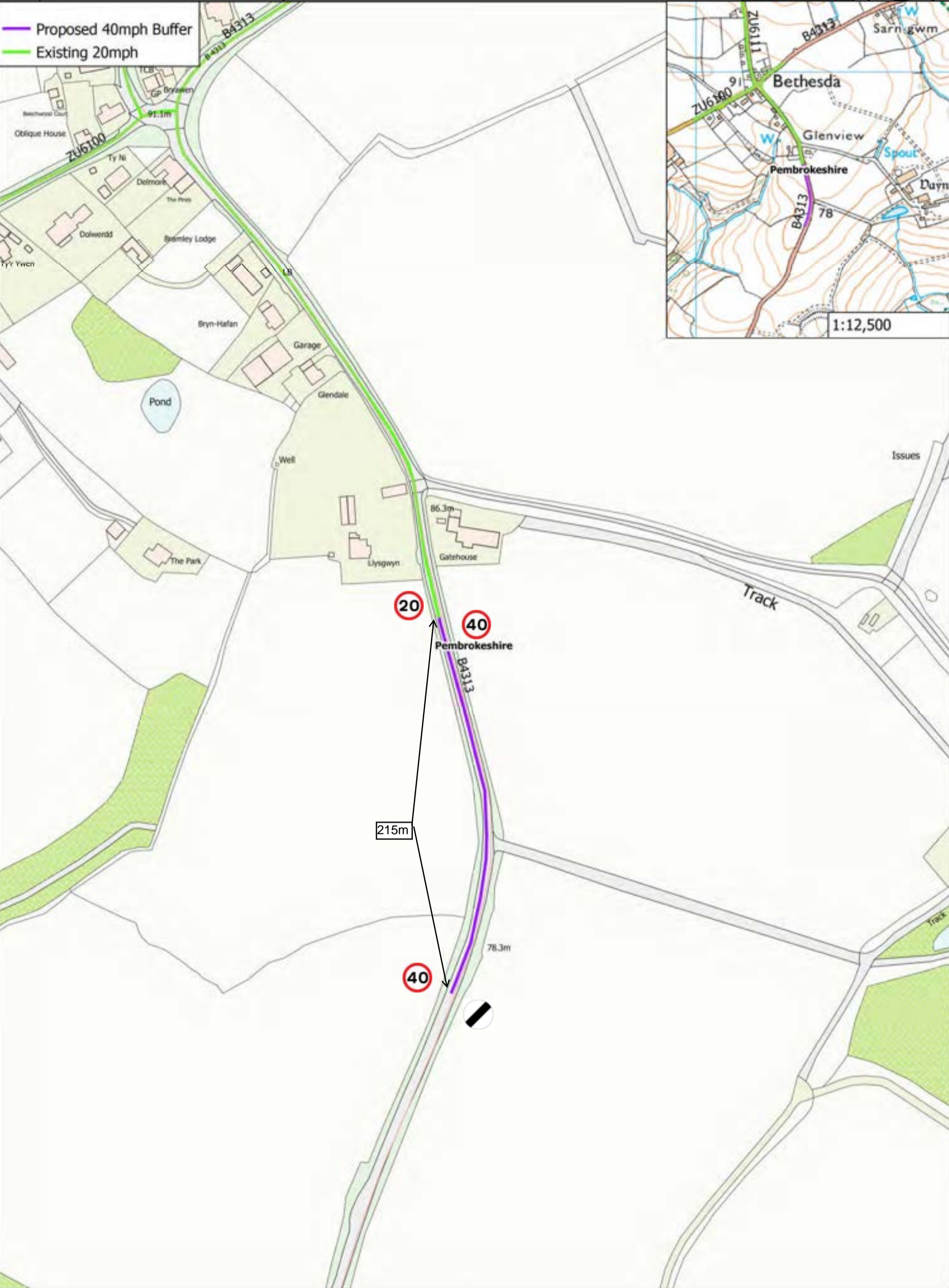

Existing 20mph Limit
Proposed 30mph limit



B4313 South of Bethesda - Proposed 40mph

Map produced on: 13 November 2023

Scale (A3 Print)
1:2,000



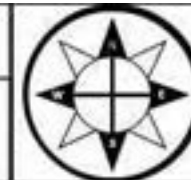
© Crown copyright [and database rights] 2023 OS 100023344. You are granted a non-exclusive, royalty free, revocable licence solely to view the Licensed Data for non-commercial purposes for the period during which Pembrokeshire County Council makes it available. You are not permitted to copy, sub-license, distribute, sell or otherwise make available the Licensed Data to third parties in any form. Third party rights to enforce the terms of this licence shall be reserved to OS. © Hawffraint y Goron [a hawliau cronfa ddata] 2023 Arolwg Ordnans 100023344. Rhoddir trwydded ddirymiadwy, anghyfngedig a heb freindal i chi i weld y data trwyddedig at ddbenion anfasnachol am y cyfnod y mae ar gael gan Gyngor Sir Penfro. Ni chewch gopïo, is-drwyddedu, dosbarthu na gwerthu unrhyw ran o'r data hwn i drydydd partion mewn unrhyw ffurf. Yr Arolwg Ordnans fydd yn cadw'r hawlio trydydd parti i orfodi amodau'r drwydded hon.



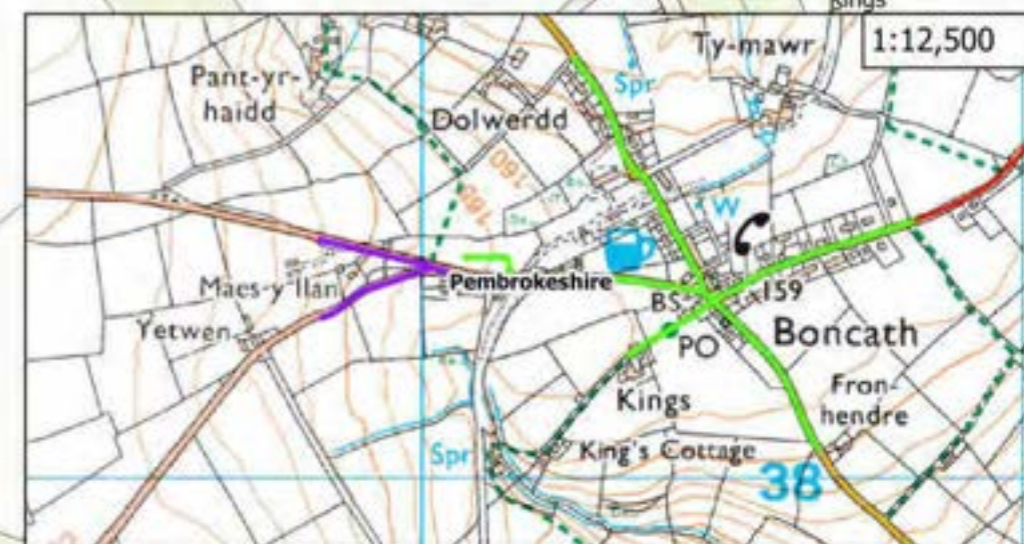
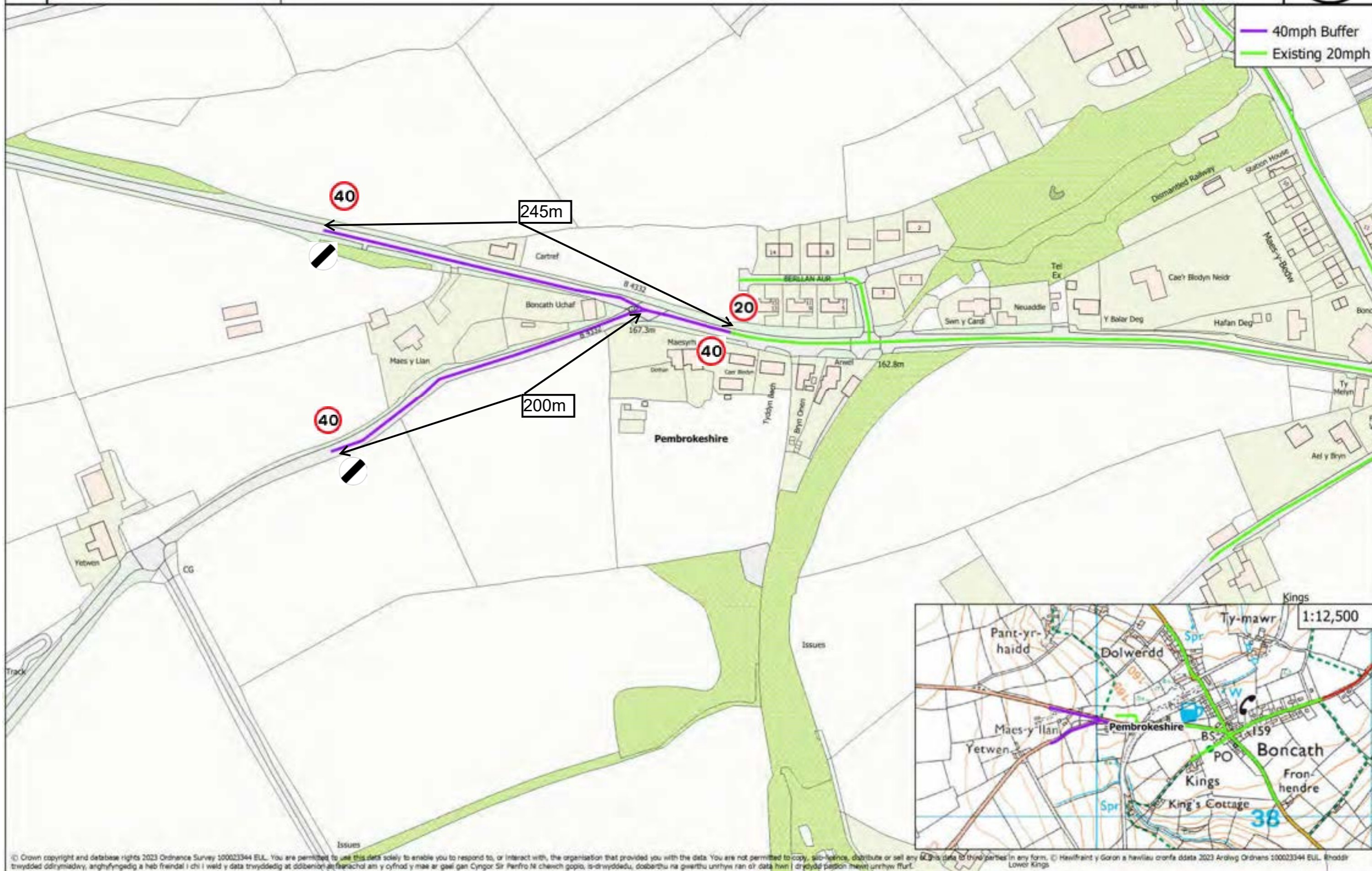
B4314 West of Boncath - Proposed 40mph Buffer Limit

Map produced on: 15 November 2023

Scale (A3 Print)
1:2,000



- 40mph Buffer
- Existing 20mph





C3007 North of Burton - Proposed 40mph I Limit.

Map produced on: 29 January 2024

Scale (A3 Print)
1:2,000



- Proposed 40mph Buffer
- Existing 20mph Limit



© Crown copyright [and database rights] 2024 OS 100023344. You are granted a non-exclusive, royalty free, revocable licence solely to view the Licensed Data for non-commercial purposes for the period during which Pembrokeshire County Council makes it available. You are not permitted to copy, sub-license, distribute, sell or otherwise make available the Licensed Data to third parties in any form. Third party rights to enforce the terms of this licence shall be reserved to OS. H) Hawffraint y Goron [a hawflau cronfa ddata] 2024 Arolwg Ordnans 100023344. Rhoddir trwydded ddrymiadwy, anghyfngedig a heb freindal i chi i weld y data trwyddedig at ddibenion anfasnachol am y cyfnod y mae ar gael gan Gyngor Sir Penfro. Ni cheuch gopïo, is-dryddedu, dosbarthu na gwerthu unrhyw ran o'r data hwn i drydydd partion mewn unrhyw ffurf. Yr Arolwg Ordnans fydd yn cadw'r hawlio trwydded parti i orfodi amodau'r drydded hon.



A478 North of Clynderwen - Proposed 40mph Limit

Map produced on: 29 January 2024

Scale (A3 Print)
1:2,000



- 40mph Buffer
- Existing 20mph



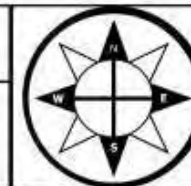
© Crown copyright [and database rights] 2024 OS 100023344. You are granted a non-exclusive, royalty free, revocable licence solely to view the Licensed Data for non-commercial purposes for the period during which Pembrokeshire County Council makes it available. You are not permitted to copy, sub-license, distribute, sell or otherwise make available the Licensed Data to third parties in any form. Third party rights to enforce the terms of this licence shall be reserved to OS. © Hafwfrain y Goron [a hawliau cronfa ddata] 2024 Arolwg Ordians 100023344. Rhoddir trwydded odrysiadwy, anghyfyngedig a heb freindal i ddi i weld y data trwyddedig at ddibenion anfasachol am y cyfnod y mae ar gael gan Gyngor Sir Penfro. Ni chewch gopïo, is-drwyddedu, dosbarthu na gwerthu unrhyw ran o'r data hwn i drydydd partion mewn unrhyw ffurf. Yr Arolwg Ordians fydd yn cadw'r hawlio trwyddd parti i orfodi amodau'r drwydded hon.



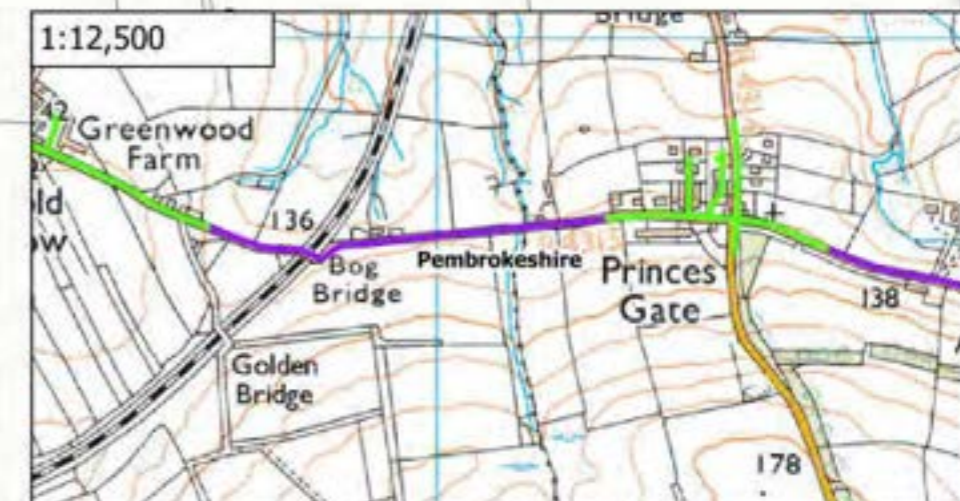
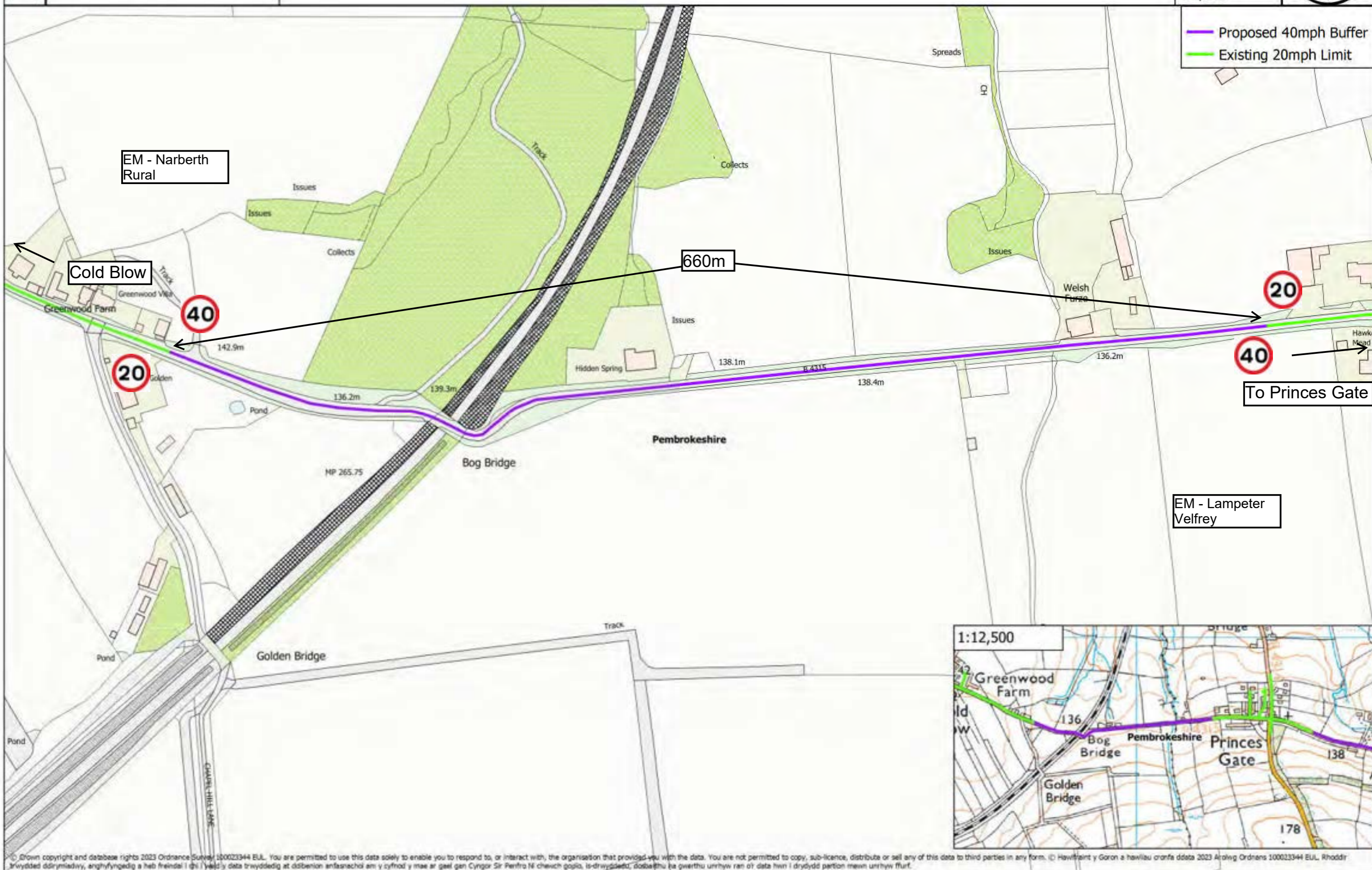
A4315 East of Cold Blow & West of Princes Gate - Proposed 40mph Limit Buffer

Map produced on: 13 November 2023

Scale (A3 Print)
1:2,000



- Proposed 40mph Buffer
- Existing 20mph Limit





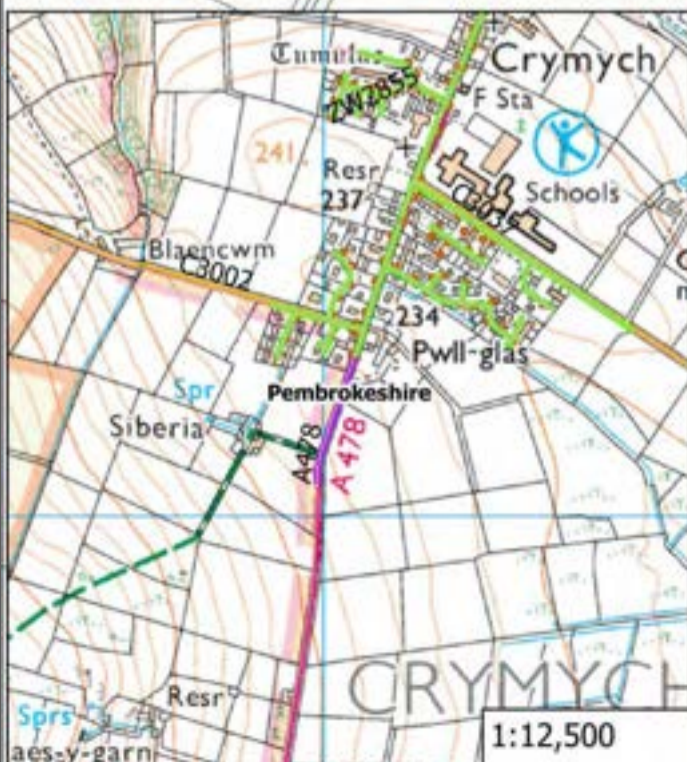
A478 South of Crymych - Proposed 40mph Limit

Map produced on: 15 January 2024

Scale (A3 Print)
1:2,000



- 40mph Buffer
- Existing 20mph



© Crown copyright [and database rights] 2024 OS 100023344. You are granted a non-exclusive, royalty free, revocable licence solely to view the Licensed Data for non-commercial purposes for the period during which Pembrokeshire County Council makes it available. You are not permitted to copy, sub-license, distribute, sell or otherwise make available the Licensed Data to third parties in any form. Third party rights to enforce the terms of this licence shall be reserved to OS. (H) Hawlfraint y Goron [a hawliau cronfa ddata] 2024 Arolwg Ordans 100023344. Rhoddir trwydded ddirymiadwy, anghyfngedig a heb freindal i chi i weld y data trwyddedig at dibenion anfasnachol am y cyfnod y mae ar gael gan Gyngor Sir Penfro. Ni chewch gopïo, is-drwyddedu, dosbarthu na gwerthu unrhyw ran o'r data hwn i drydydd partion mewn unrhyw ffurf. Yr Arolwg Ordans fydd yn cadw'r hawlio trydydd parti i orfodi amodau'r drwydded hon.



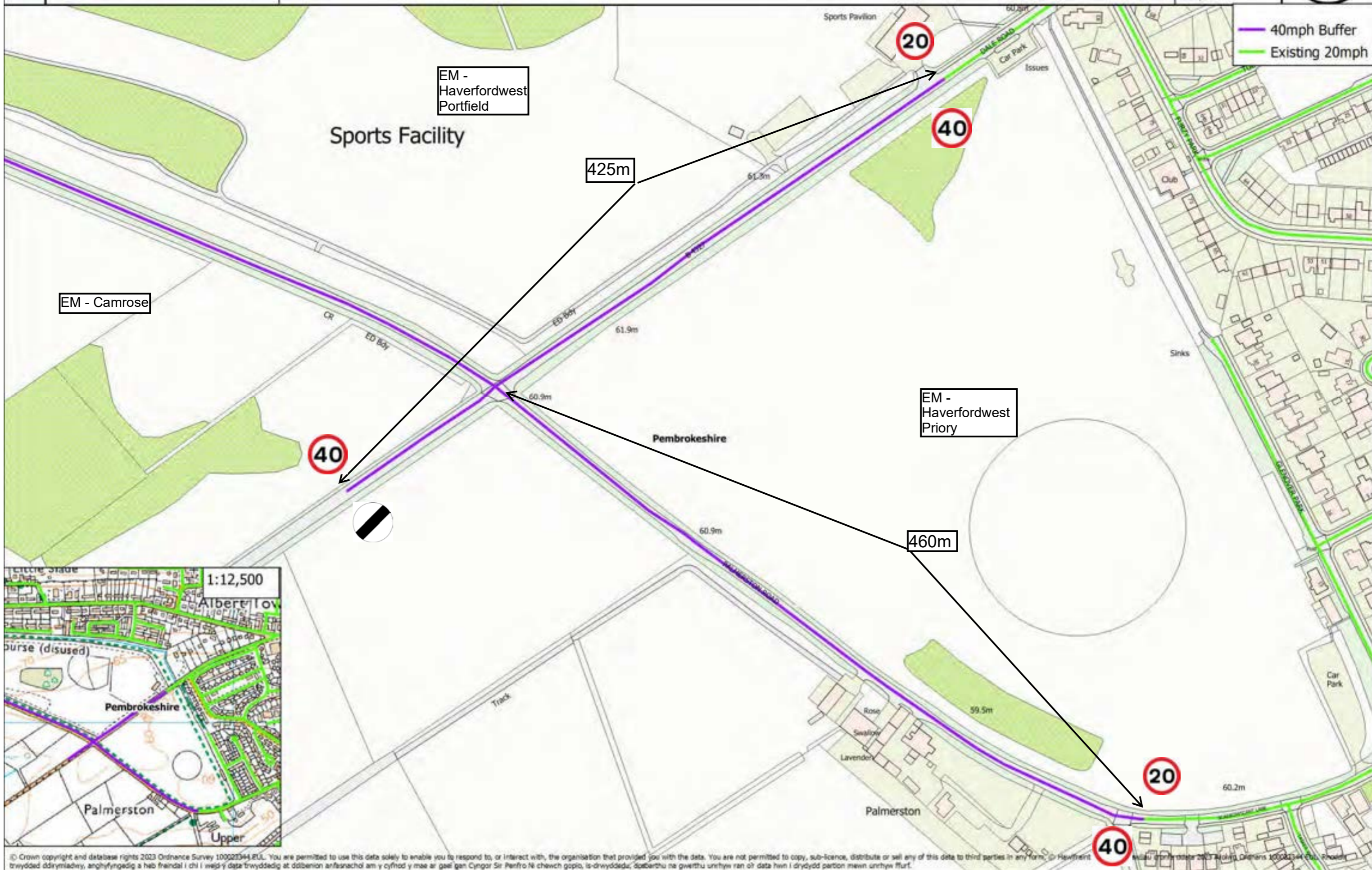
Dale Road Haverfordwest 40mph

Map produced on: 15 November 2023

Scale (A3 Print)
1:2,000



40mph Buffer
Existing 20mph



EM - Camrose

EM - Haverfordwest Portfield

EM - Haverfordwest Priors





Park Corner Road - Haverfordwest 40mph

Map produced on: 15 November 2023

Scale (A3 Print)
1:2,500



40mph Buffer
Existing 20mph

20

40

40

EM - Camrose

EM - Haverfordwest Portfield

Pembrokeshire

Sports Facility

1:12,500

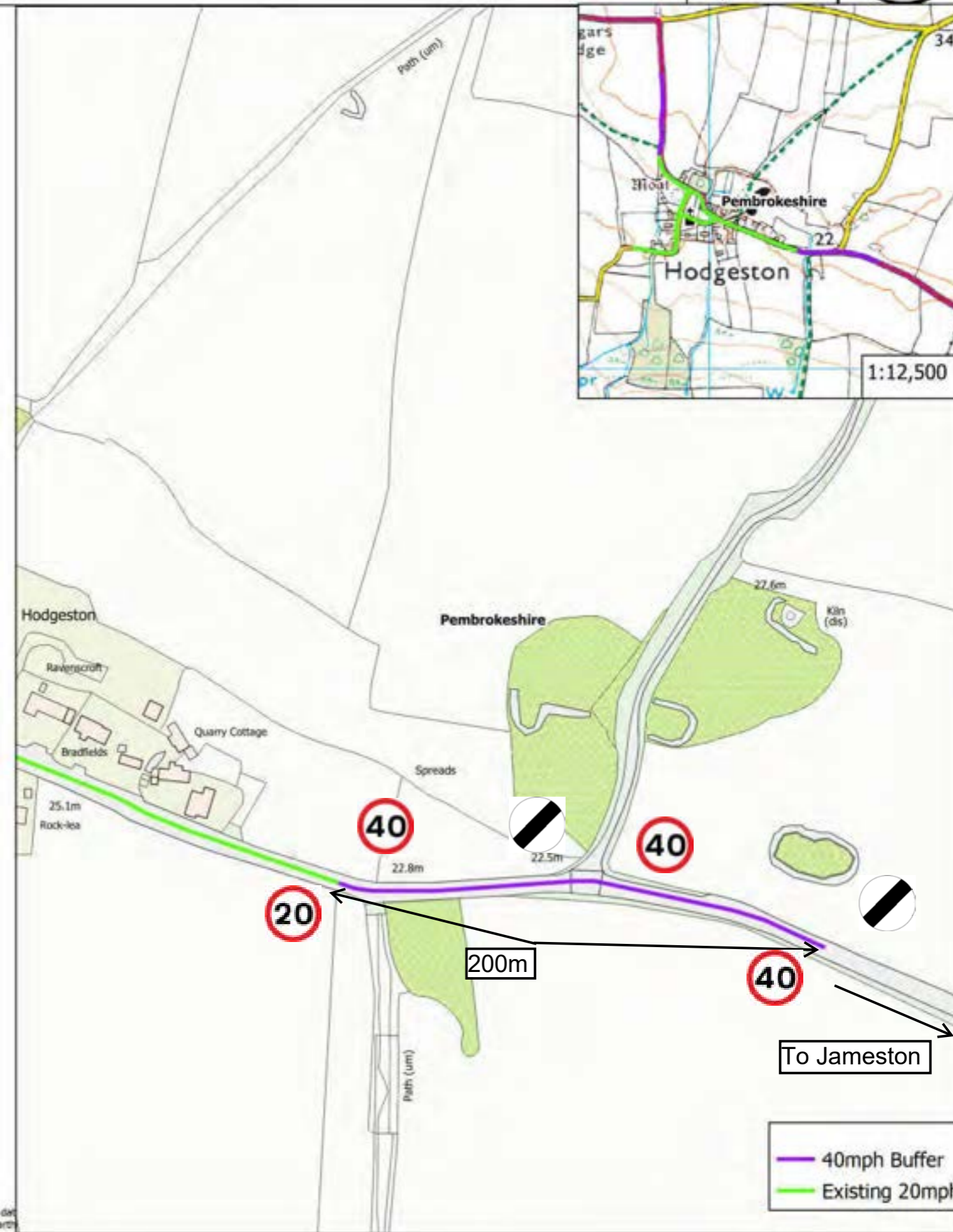




A4139 Hodgeston 40mph Buffer Limit

Map produced on: 15 November 2023

Scale (A3 Print)
1:2,000





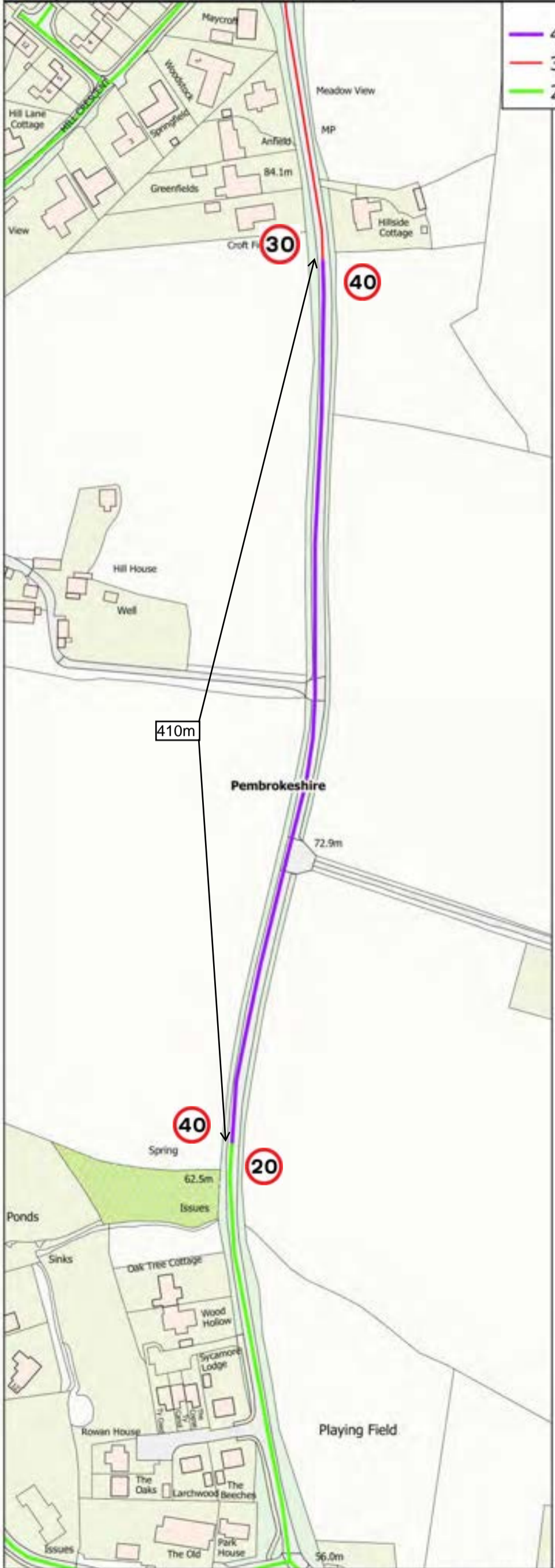
C3007 Houghton - Proposed 40mph Buffer Limit

Map produced on: 01 November 2023

Scale (A3 Print)
1:2,000

Legend:

- 40mph Buffer
- 30mph
- 20mph



© Crown copyright (and database rights) 2023 OS 100023344. You are granted a non-exclusive, royalty free, revocable licence solely to view the Licensed Data for non-commercial purposes for the period during which Pembrokeshire County Council makes it available. You are not permitted to copy, sub-license, distribute, sell or otherwise make available the Licensed Data to third parties in any form. Third party rights to enforce the terms of this licence shall be reserved to OS. Si Hawffrant y Goron [a hawllau cronfa ddata] 2023 Arolwg Ordans 100023344. Rhoddir trwydded ddirymadwy, anghyfyngedig a heb frendal i chi i weld y data trwyddedig at ddibenion anfasnachol am y cyfnod y mae ar gael gan Gyngor Sir Penfro. Ni cheuwch gopïo, is-drwyddedu, dosbarthu na gwerthu unrhyw ran o'r data hwn i drydydd partion mewn unrhyw ffurf. Yr Arolwg Ordans fydd yn cadw'r hawlio trwydded parti i orfodi amodau'r drwydded hon.



B4320 Hundleton - Proposed 40mph Buffer Limit

Map produced on: 24 January 2024

Scale (A3 Print)
1:2,000





Jameston A4139 - Proposed 40mph & Existing 50mph Buffer Limit

Map produced on: 15 November 2023

Scale (A3 Print)
1:2,000

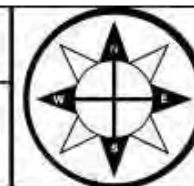




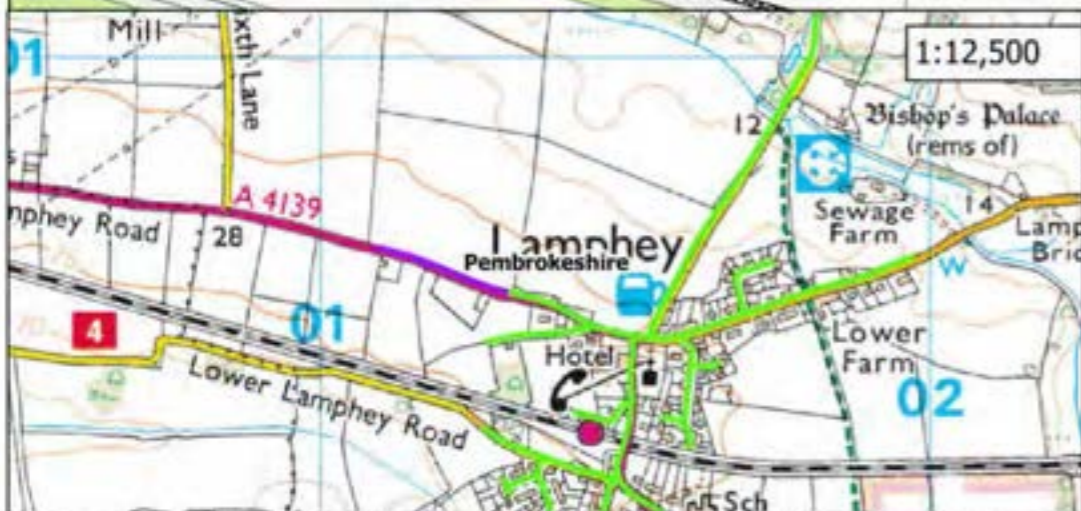
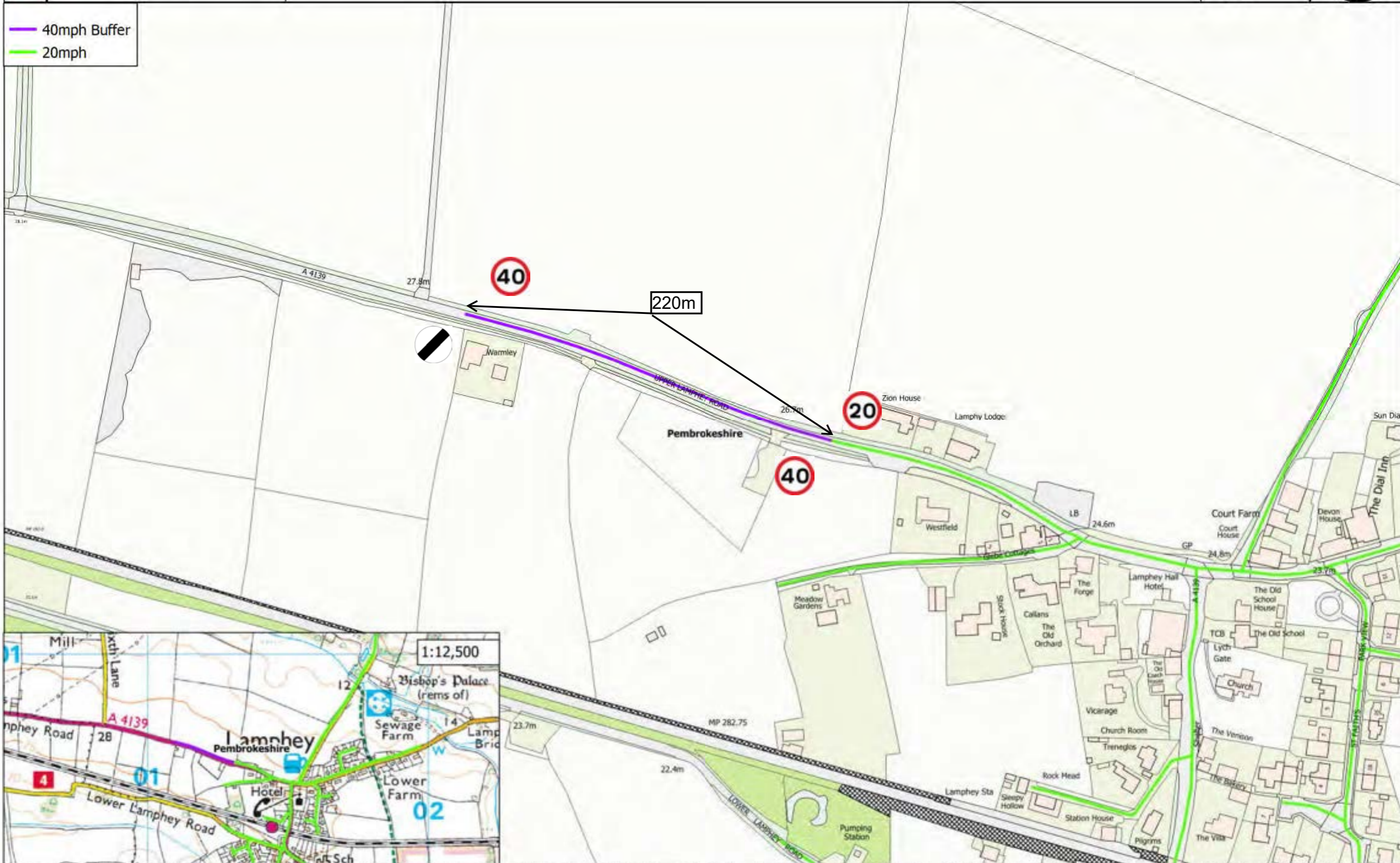
A4139 Lamphey - Proposed 40mph

Map produced on: 15 November 2023

Scale (A3 Print)
1:2,000



- 40mph Buffer
- 20mph

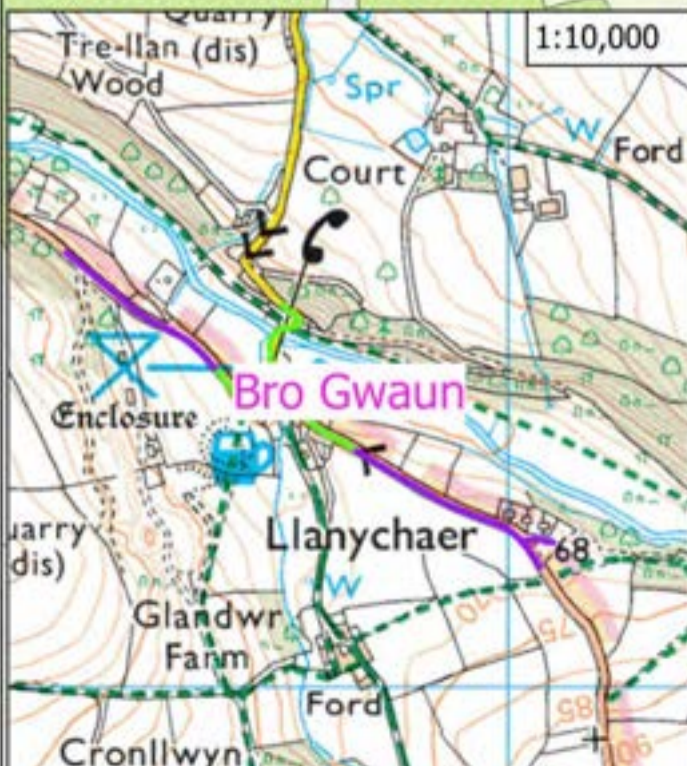
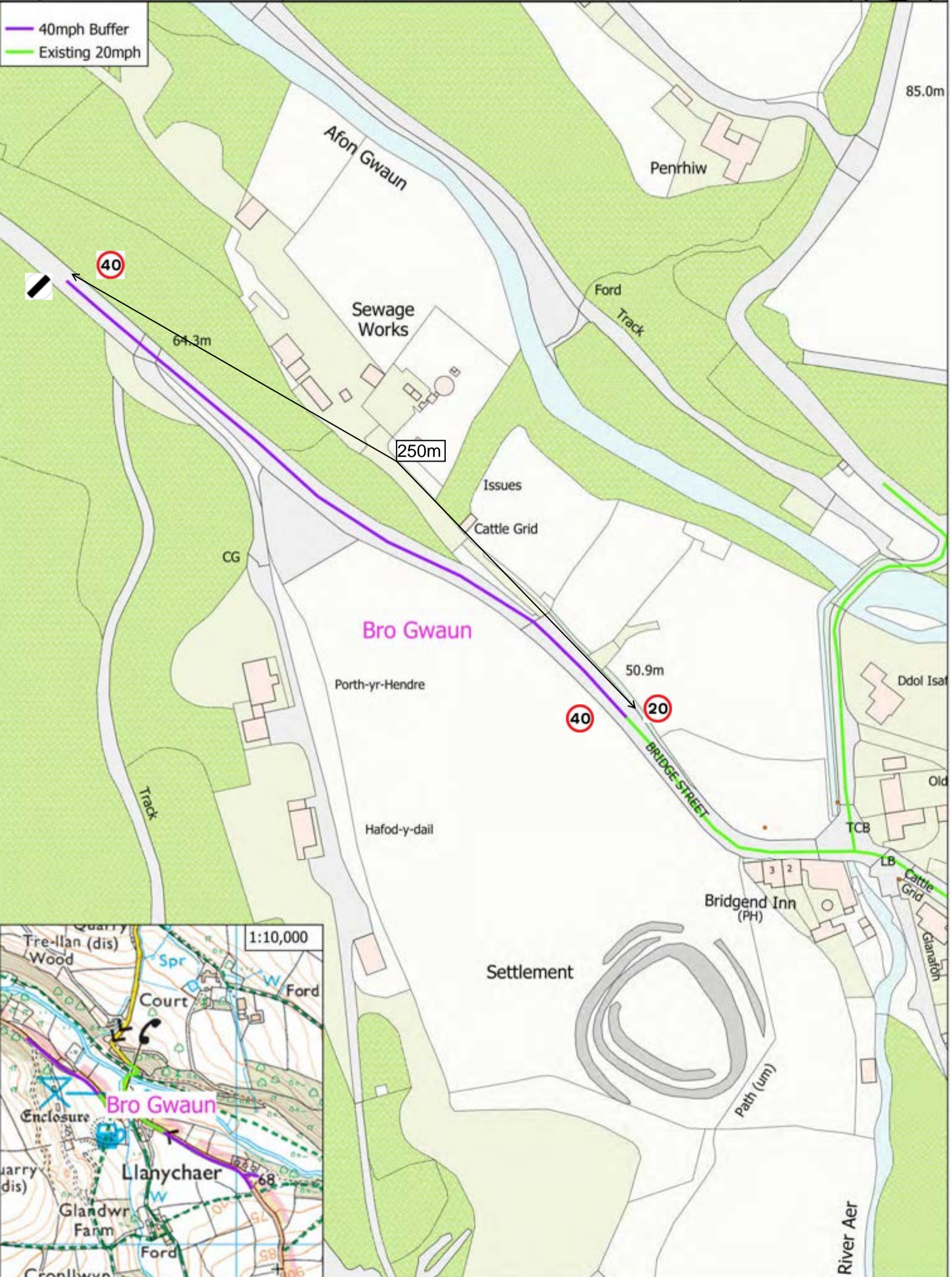




B4313 North West of Llanychaer - Proposed 40mph Limit

Map produced on: 17 November 2023

Scale (A3 Print)
1:1,250



© Crown copyright (and database rights) 2023 OS 100023044. You are granted a non-exclusive, royalty free, revocable licence solely to view the Licensed Data for non-commercial purposes for the period during which Pembrokeshire County Council makes it available. You are not permitted to copy, sub-license, distribute, sell or otherwise make available the Licensed Data to third parties in any form. Third party rights to enforce the terms of this licence shall be reserved to OS. H Hawfrant y Goron [a hawliau cronfa ddata] 2023 Arolwg Ordians 100023044. Rhoddi trwydded ddirymadwy, anghyfnygiedig a heb freindal i chi i weld y data trwyddedig at doberio anfasnachol am y cyfnod y mae ar gael gan Gengor Sir Penfro. Ni chwech gopio, is-dwyddedu, dosbarthu na gwerthu unrhyw ran o'r data hwn i drydydd partion mewn unrhyw ffurf. Yr Arolwg Ordians fydd yn cadw'r hawlio trwydded parti i orfodi amodau'r drywydded hon.



B4331 - Letterston - Proposed 40mph Buffer Limit.

Map produced on: 14 November 2023

Scale (A3 Print)

1:1,250



- 40mph Buffer
- 20mph



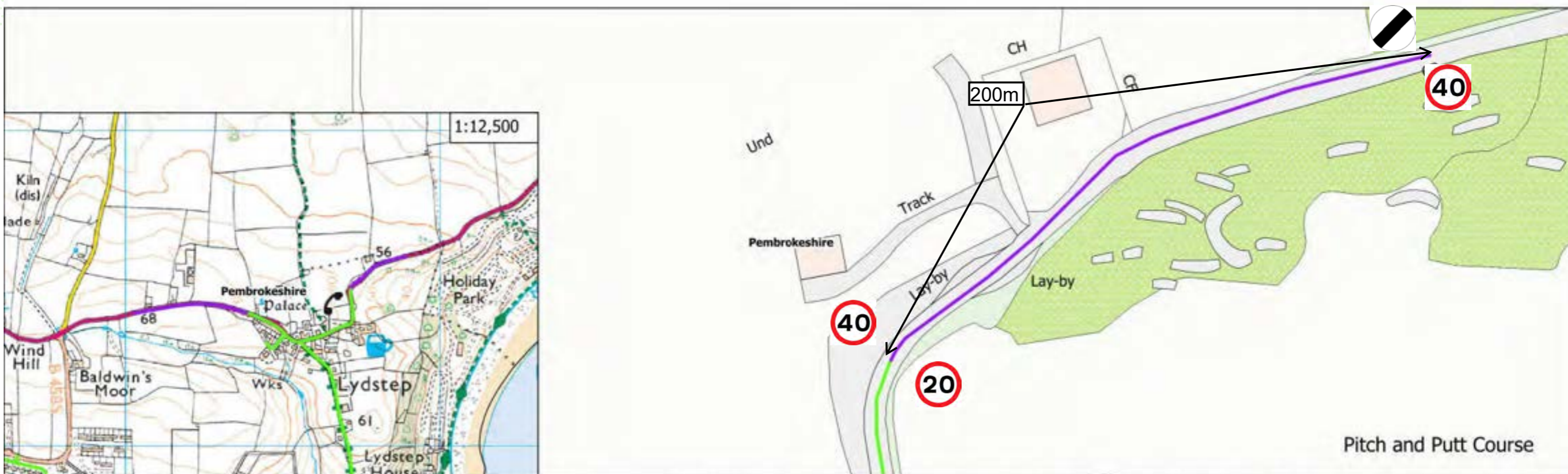
© Crown copyright and database rights 2023 Ordnance Survey 100023344 EUL. You are permitted to use this data solely to enable you to respond to, or interact with, the organisation that provided you with the data. You are not permitted to copy, sub-licence, distribute or sell any of this data to third parties in any form. © Haeilfrant y Goron a hawlau cronfa ddata 2023 Arolwg Ordnans 100023344 EUL. Rhoddir trwydded ddirymiaidw, anghyfyngedig a heb freidal i chi i wellg y data trwyddedg at ddibenson anfasnachol am y cyfnod y mae ar gael gan Gyngor Sir Penfro Ni chewch gopio, is-dwyddedu, dosbarthu na gwerthu unrhyw ran o'r data hwn i drydydd partion mewn unrhyw ffurf.



A4139 Lydstep Proposed 40mph Buffer Limit

Map produced on: 01 November 2023

Scale (A3 Print)
1:1,250





A487 Manorowen - Proposed 40mph Buffer Limit

Map produced on: 15 November 2023

Scale (A3 Print)
1:1,250





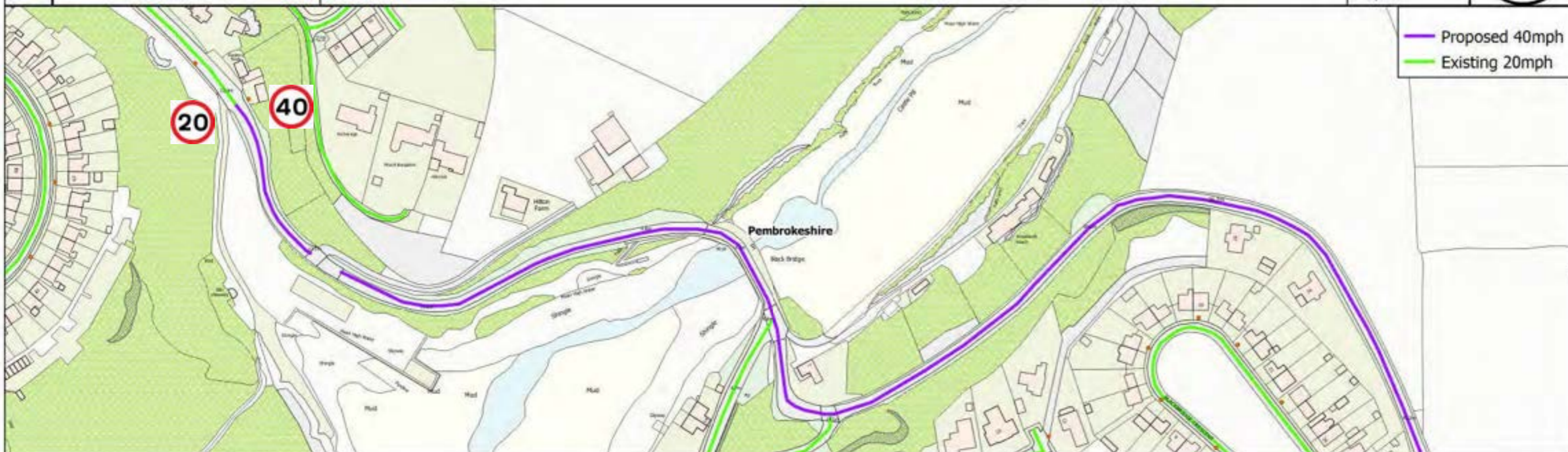
B4325 Black Bridge - Proposed 40mph

Map produced on: 17 November 2023

Scale (A3 Print)
1:2,000



Proposed 40mph
Existing 20mph





B4320 Monkton Proposed 40mph Buffer Limit

Map produced on: 20 December 2023

Scale (A3 Print)
1:1,250



- Proposed 40mph Buffer Limit
- Existing 20mph Limit



© Crown copyright [and database rights] 2023 OS 100023344. You are granted a non-exclusive, royalty free, revocable licence solely to view the Licensed Data for non-commercial purposes for the period during which Pembrokeshire County Council makes it available. You are not permitted to copy, sub-license, distribute, sell or otherwise make available the Licensed Data to third parties in any form. Third party rights to enforce the terms of this licence shall be reserved to OS. [a hawflau cronfa ddata] 2023 Arolwg Ordians 100023344. Rhoddir trwydded ddirymiadwy, anghyfngedig a heb freindal i chi i weld y data trwyddedig at ddibenion anfasnachol am y cyfnod y mae ar gael gan Gyngor Sir Penfro. Ni cheuch gopïo, is-dwyddedu, dosbarthu na gwerthu unrhyw ran o'r data hwn i drydydd partion mewn unrhyw ffurf. Yr Arolwg Ordians fydd yn cadw'r hawllo trwyddd parti i orfodi amodau'r drwydded hon.



B4314 West of Narberth - Relocation of combined terminal & settlement sign.

Map produced on: 28 January 2024

Scale (A3 Print)
1:1,000



- Existing 40mph Buffer
- Existing 20mph Limit





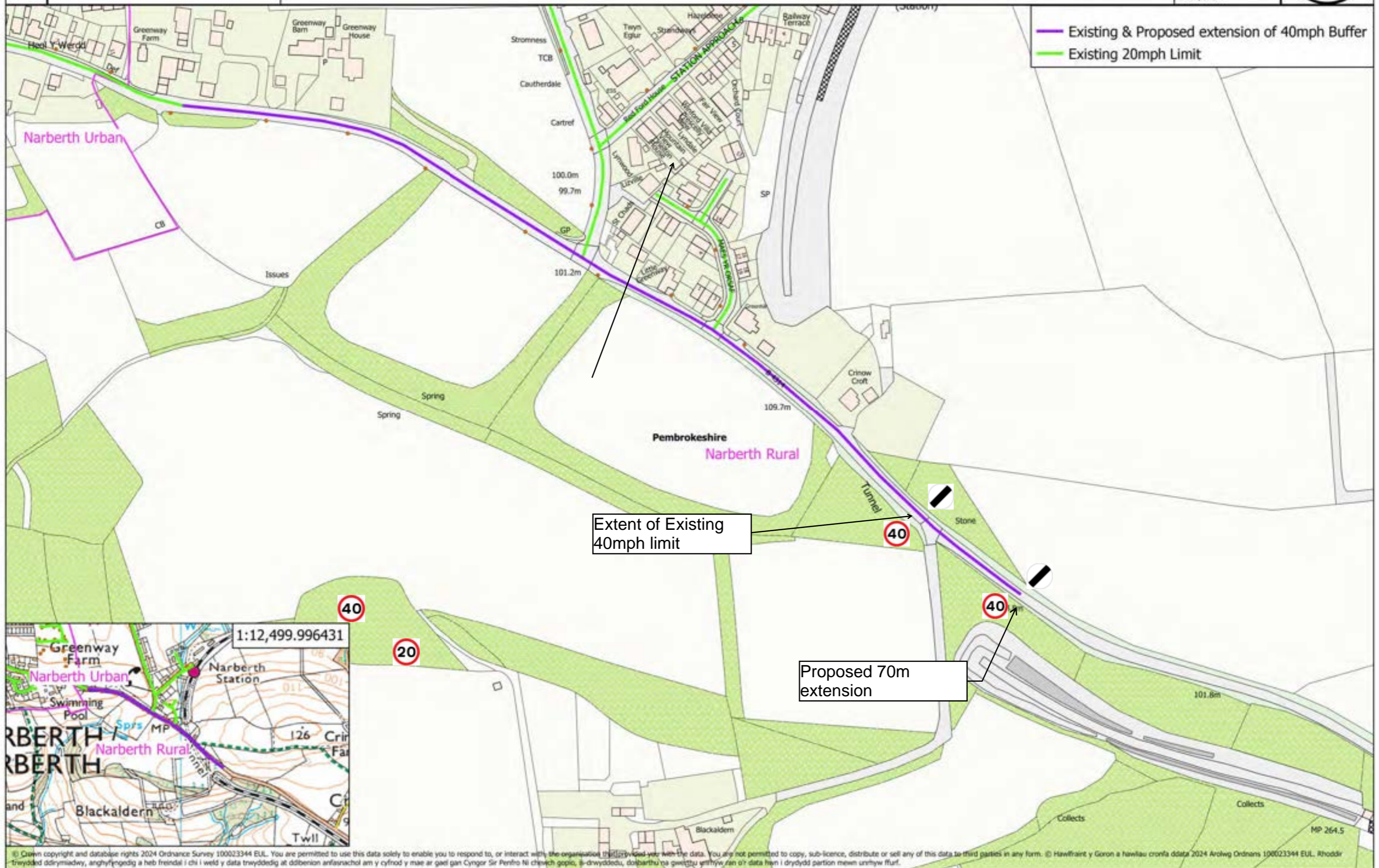
B4314 East of Narberth - Proposed extension of 40mph Limit.

Map produced on: 28 January 2024

Scale (A3 Print)
1:2,000



- Existing & Proposed extension of 40mph Buffer
- Existing 20mph Limit



Extent of Existing 40mph limit

Proposed 70m extension

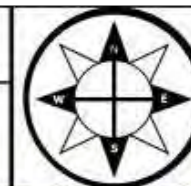




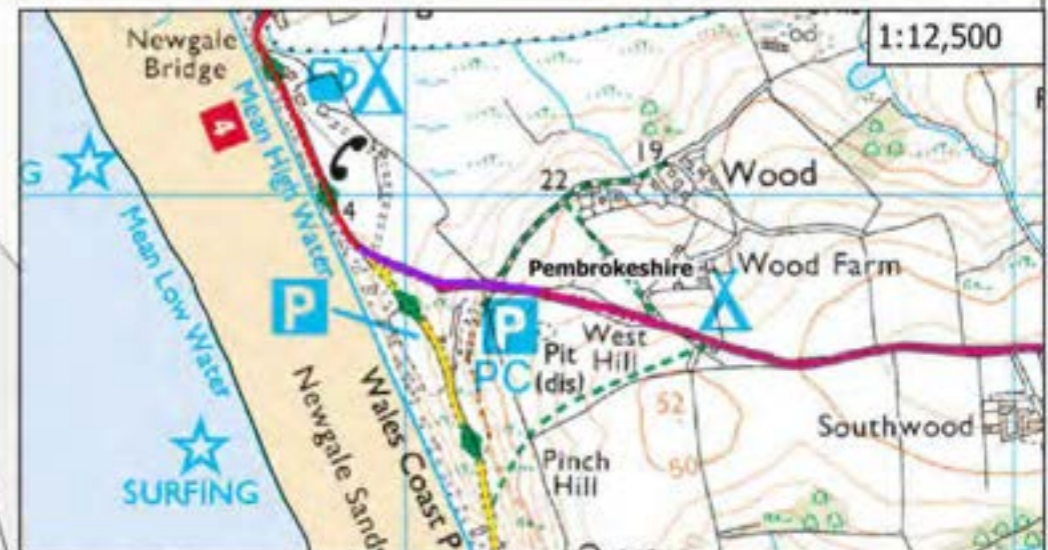
A487 Newgale - Proposed 40mph Buffer Limit

Map produced on: 14 November 2023

Scale (A3 Print)
1:1,250



- 40mph Buffer
- Existing 30mph

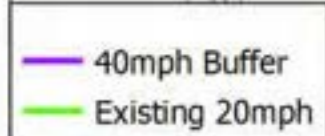
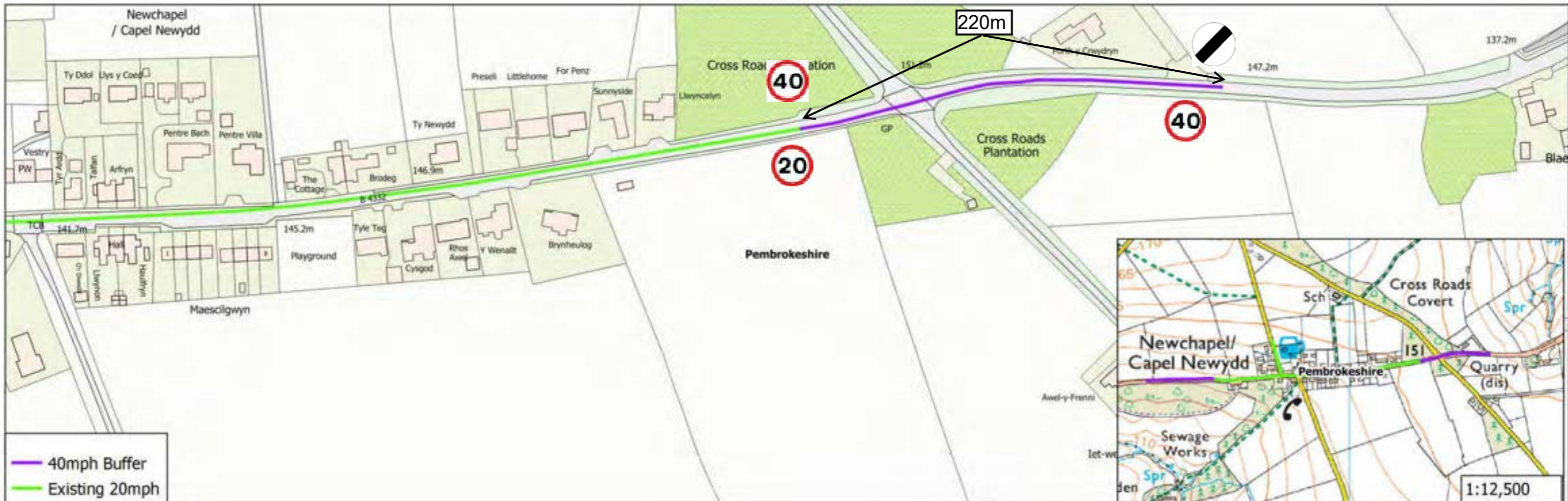
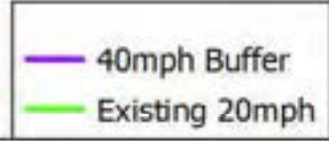




B4314 Newchapel - Proposed 40mph Buffer Limit

Map produced on: 15 November 2023

Scale (A3 Print)
1:2,000

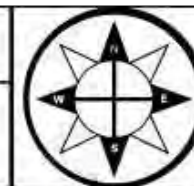




A4139 East of Pembroke - Proposed 40mph

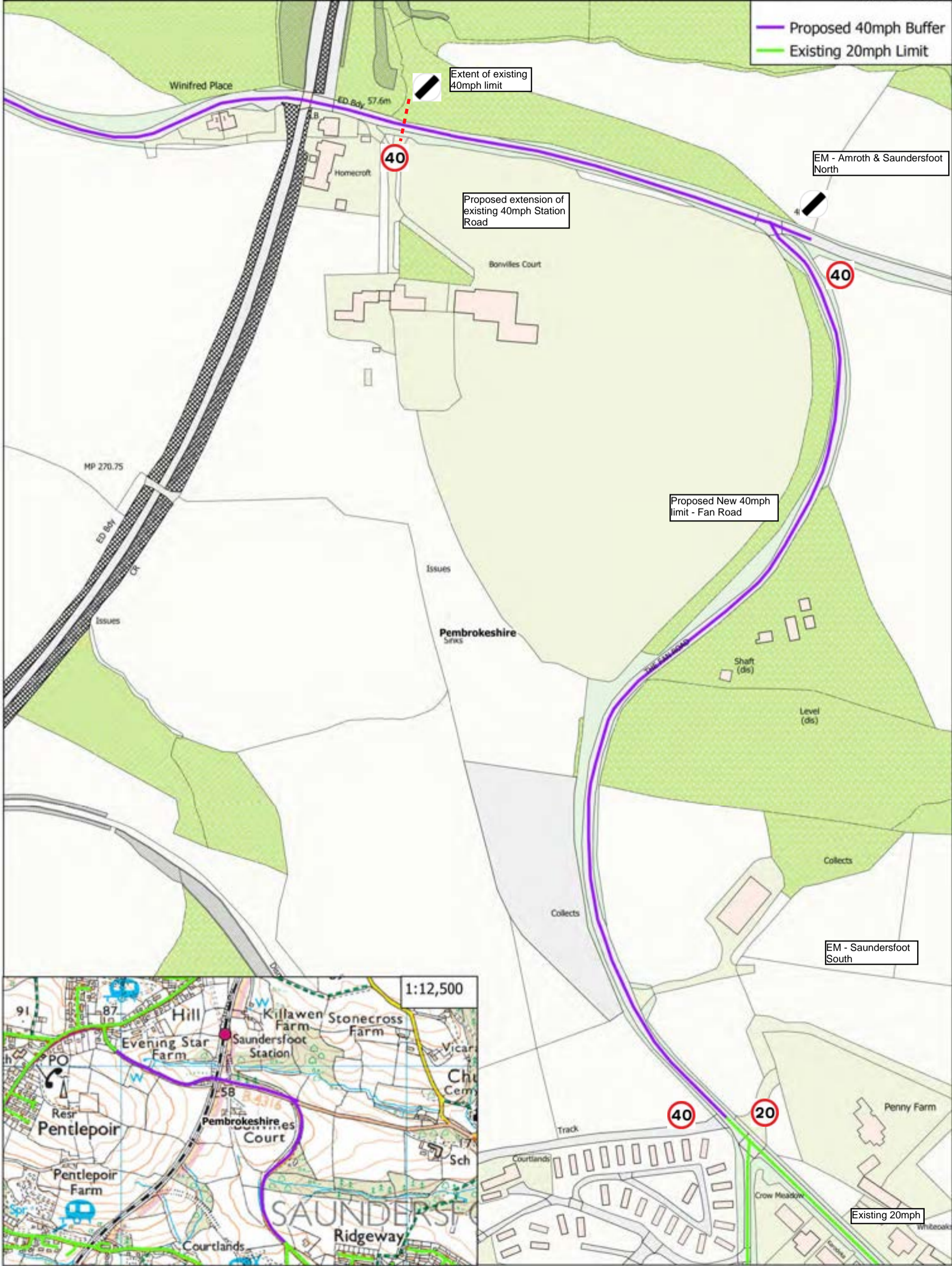
Map produced on: 15 November 2023

Scale (A3 Print)
1:2,000



40mph Buffer
20mph







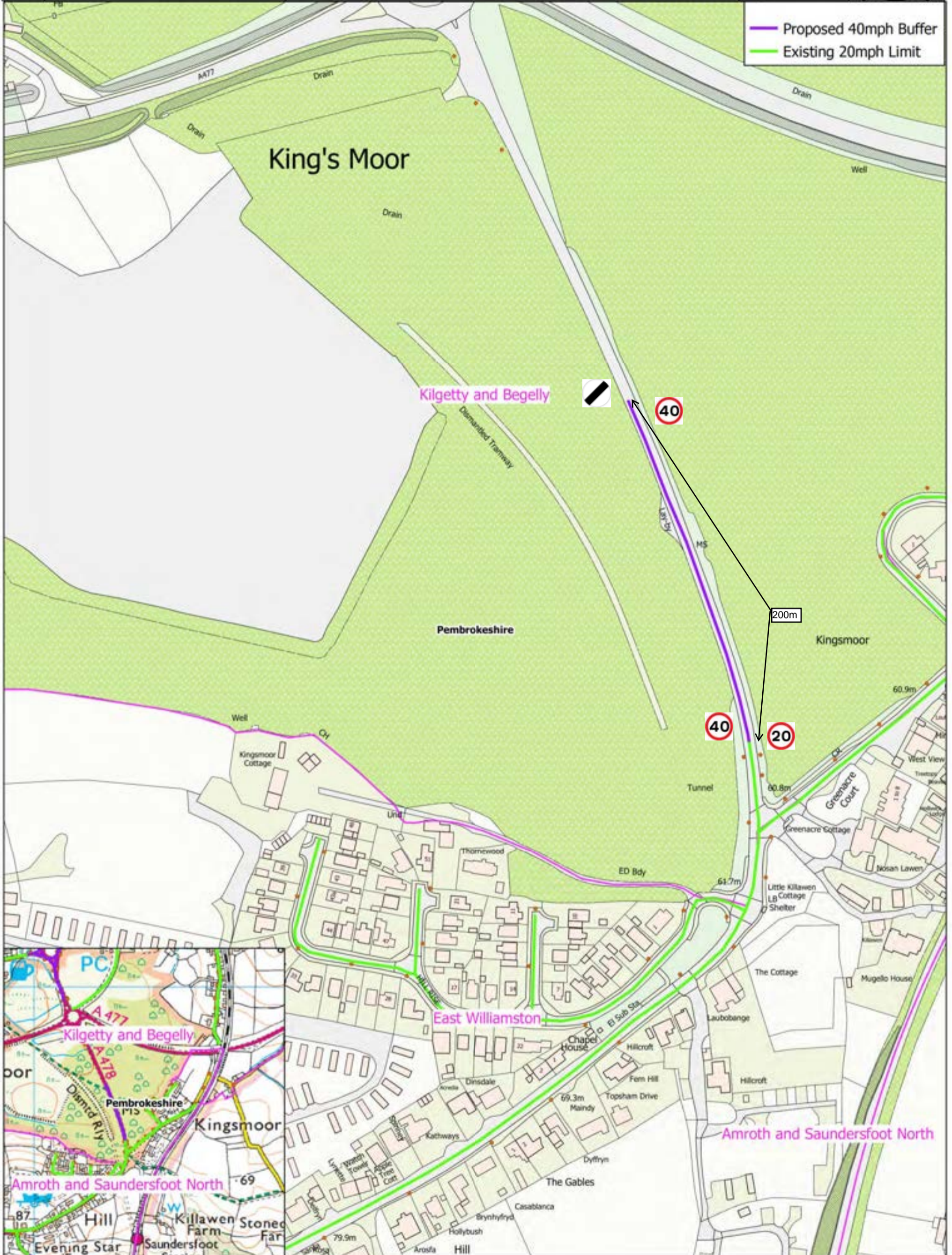
A478 - Kingsmoor - Proposed 40mph Limit

Map produced on: 20 November 2023

Scale (A3 Print)
1:2,000



Proposed 40mph Buffer
Existing 20mph Limit





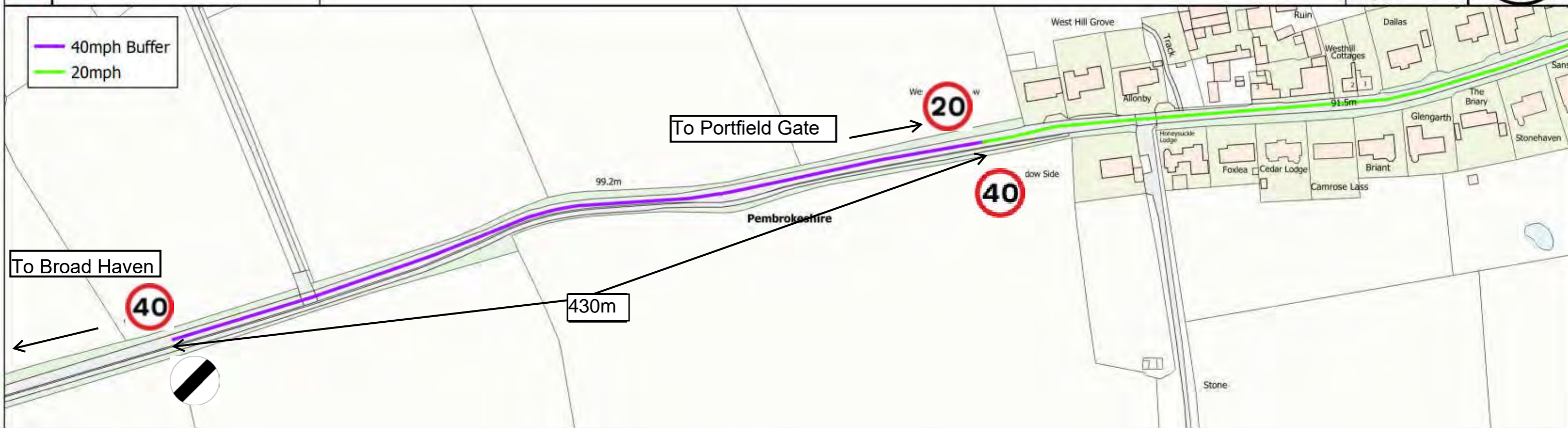
B4341 Portfield Gate - Proposed 40mph Buffer Limit

Map produced on: 01 November 2023

Scale (A3 Print)
1:2,000



- 40mph Buffer
- 20mph






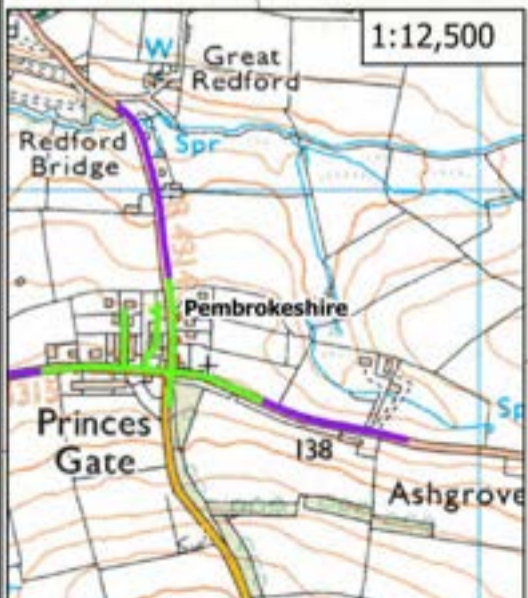
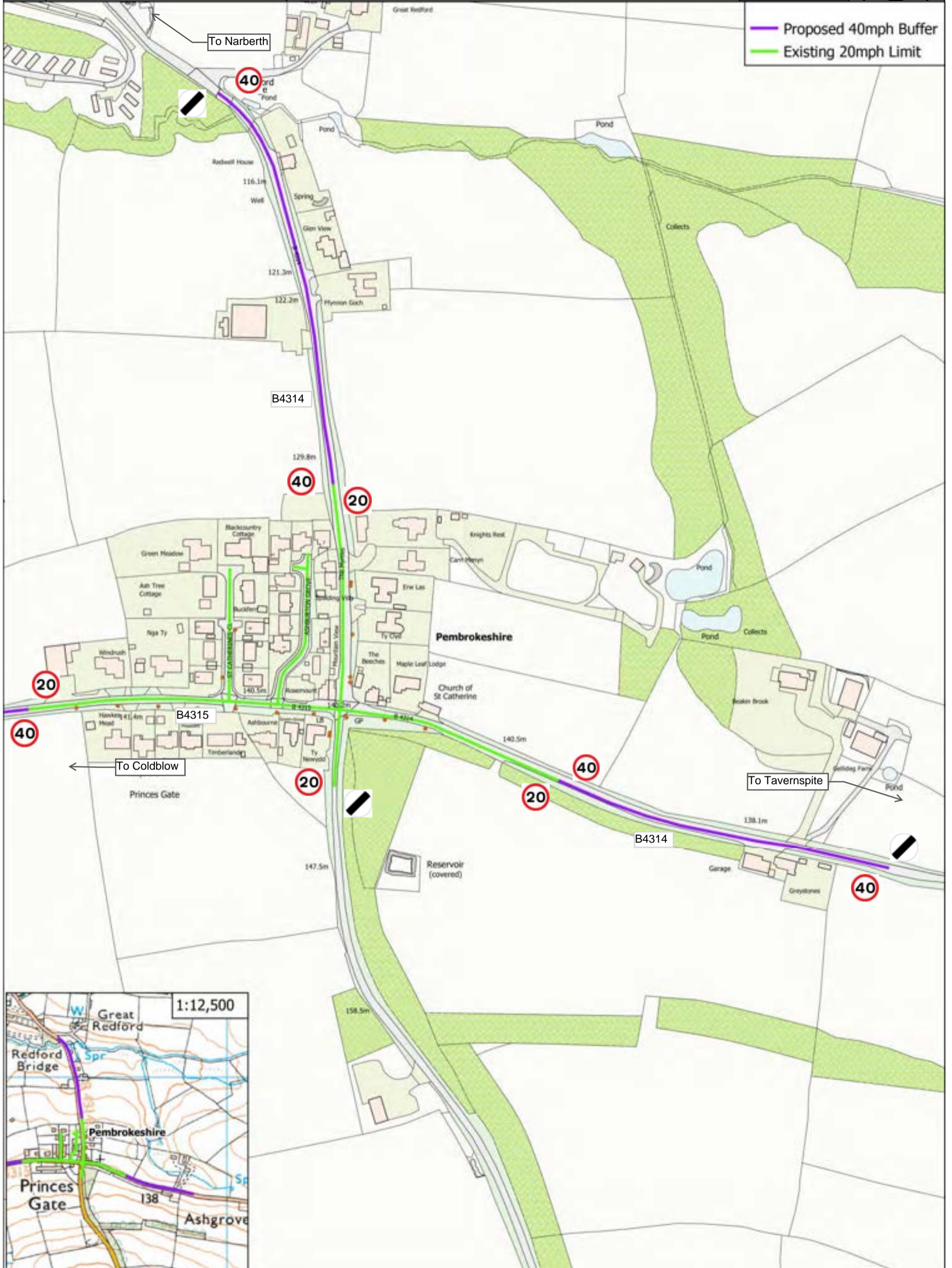
B4314 - Princes Gate North & East - Proposed 40mph Limit

Map produced on: 23 January 2024

Scale (A3 Print)
1:2,500



- Proposed 40mph Buffer
- Existing 20mph Limit



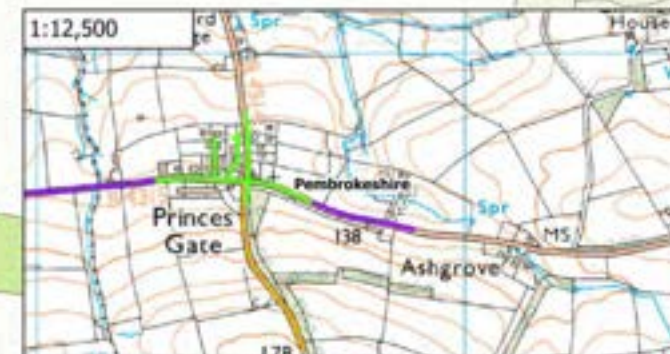
© Crown copyright [and database rights] 2024 OS 100023344. You are granted a non-exclusive, royalty free, revocable licence solely to view the Licensed Data for non-commercial purposes for the period during which Pembrokeshire County Council makes it available. You are not permitted to copy, sub-license, distribute, sell or otherwise make available the Licensed Data to third parties in any form. Third party rights to enforce the terms of this licence shall be reserved to OS. (H) Hawfraint y Goron [a hawliau cronfa ddata] 2024 Arolwg Ordans 100023344. Rhoddir trwydded ddirymiadwy, anghyfyngedig a heb freindal i chi i weld y data trwyddedig at dibenion anfasnachol am y cyfnod y mae ar gael gan Gyngor Sir Penfro. Ni chewch gopïo, is-drwyddedu, dosbarthu na gwerthu unrhyw ran o'r data hwn i drydydd partion mewn unrhyw ffurf. Yr Arolwg Ordans fydd yn cadw'r hawlio trydydd parti i orfodi amodau'r drwydded hon.



A4314 East of Princes Gate - Proposed 40mph Limit Buffer

Map produced on: 13 November 2023

Scale (A3 Print)
1:2,000





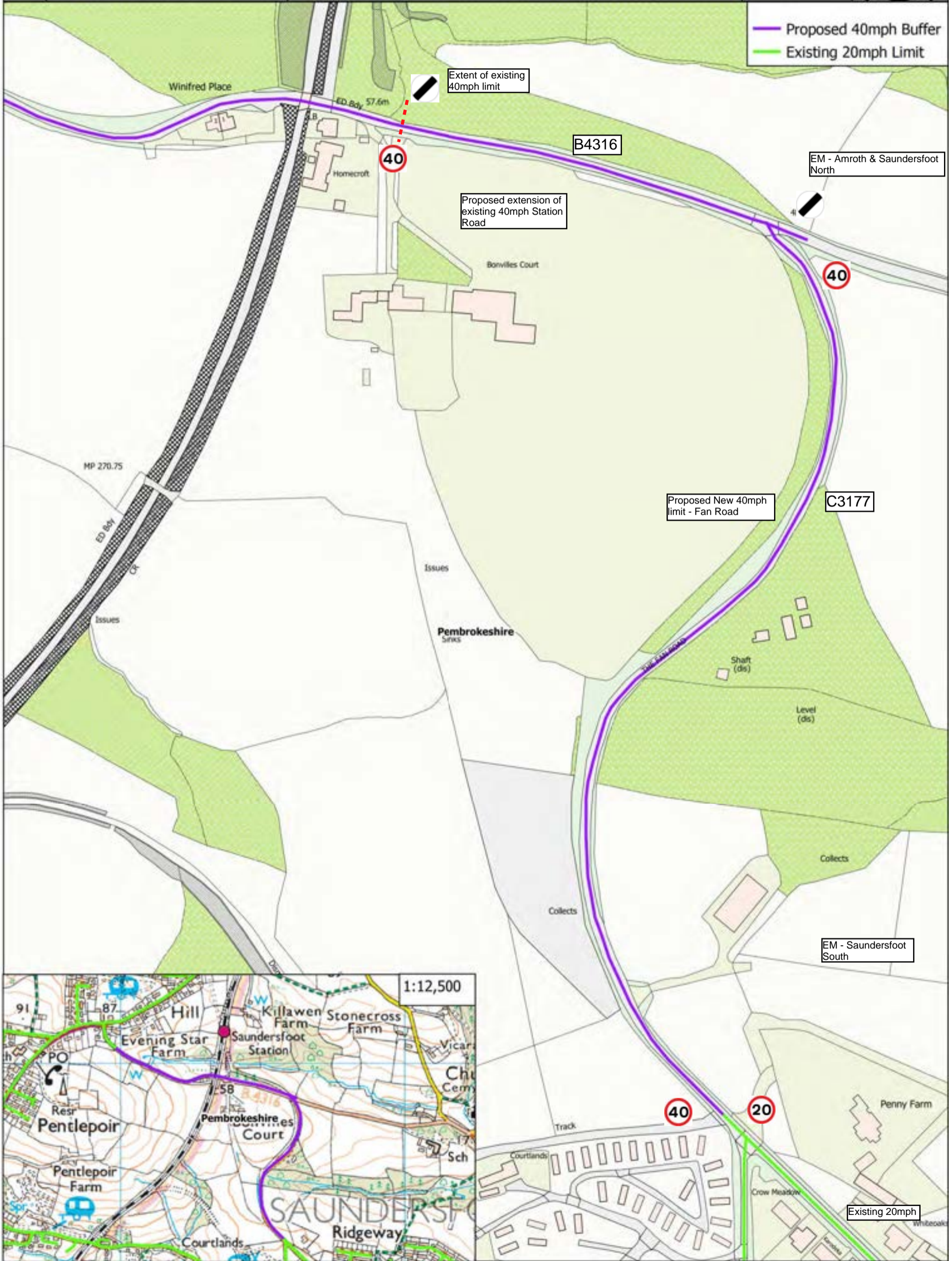
C3117 (Fan Road) Saundersfoot - Proposed 40mph Limit

Map produced on: 19 November 2023

Scale (A3 Print)
1:2,000



- Proposed 40mph Buffer
- Existing 20mph Limit



© Crown copyright [and database rights] 2023 OS 100023344. You are granted a non-exclusive, royalty free, revocable licence solely to view the Licensed Data for non-commercial purposes for the period during which Pembrokeshire County Council makes it available. You are not permitted to copy, sub-license, distribute, sell or otherwise make available the Licensed Data to third parties in any form. Third party rights to enforce the terms of this licence shall be reserved to OS. © Hawfraint y Goron [a hawliau cronfa ddata] 2023 Arolwg Ordans 100023344. Rhoddir trwydded ddirymiadwy, anghyfnygedig a heb freindal i chi i weld y data trwyddedig at ddiobenion anfasnachol am y cyfnod y mae ar gael gan Gyngor Sir Penfro. Ni chewch gopïo, is-drwyddedu, dosbarthu na gwerthu unrhyw ran o'r data hwn i drydydd partion mewn unrhyw ffurf. Yr Arolwg Ordans fydd yn cadw'r hawlio trydydd parti i orfodi amodau'r drwydded hon.



A487 West of Simpson Cross - Proposed 40mph Buffer Limit

Map produced on: 24 January 2024

Scale (A3 Print)
1:1,250





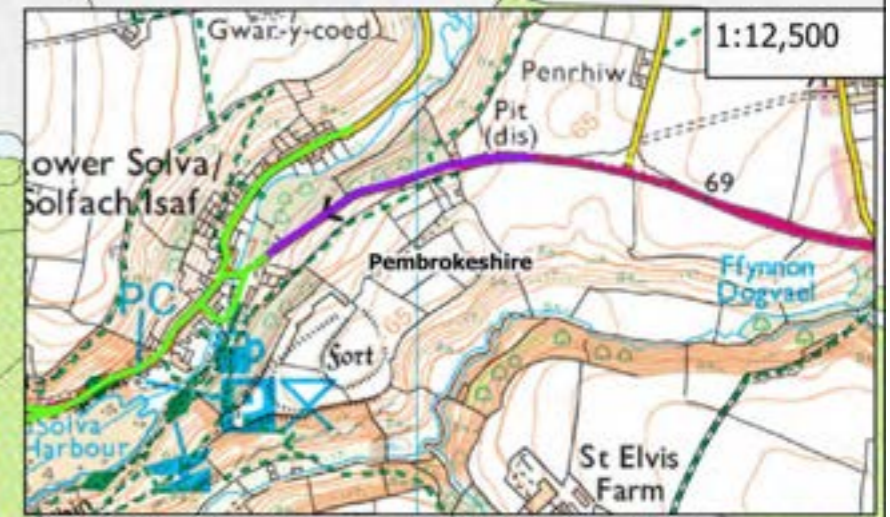
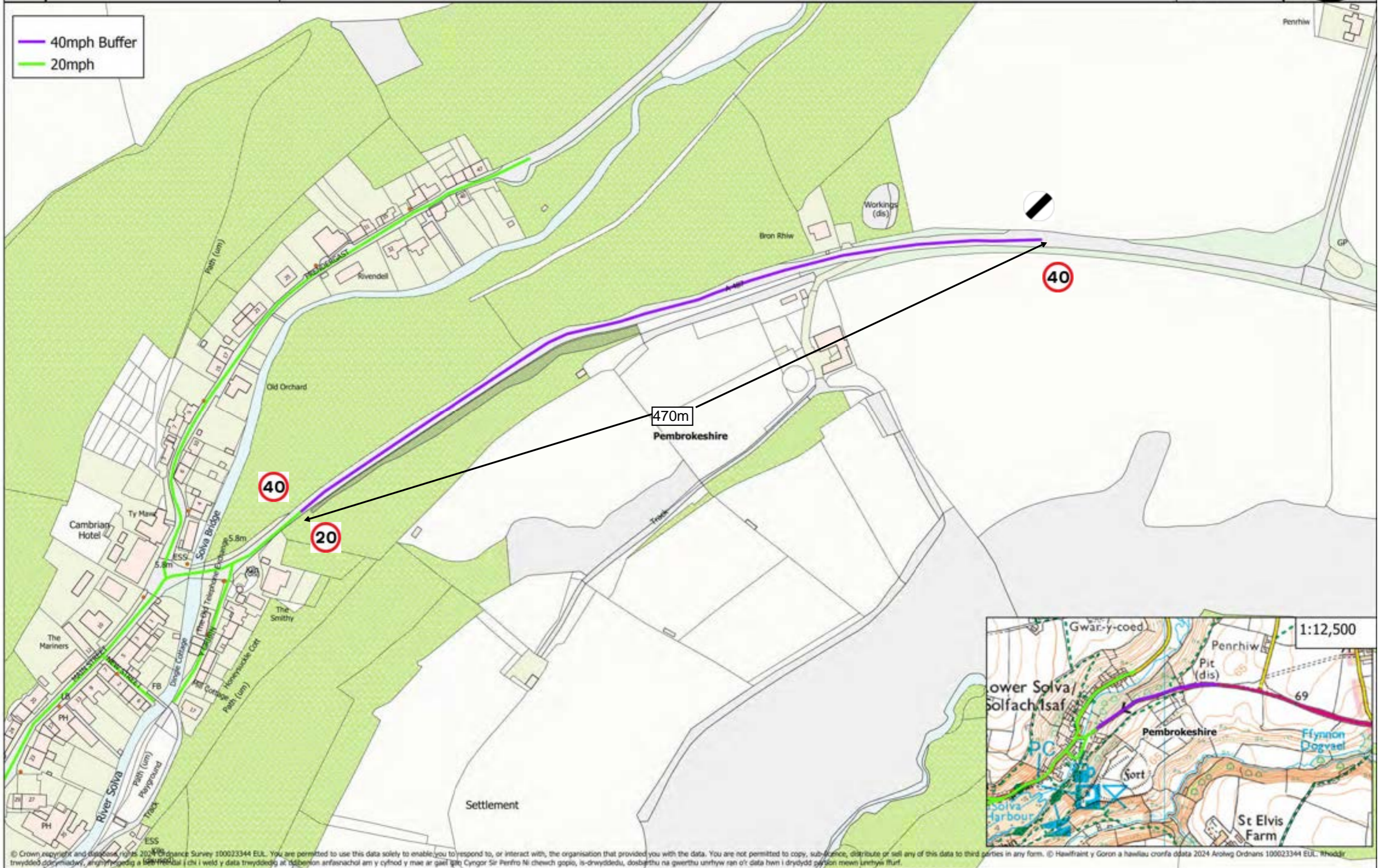
A487 - East of Solva Proposed 40mph Buffer Limit

Map produced on: 04 January 2024

Scale (A3 Print)
1:2,000



— 40mph Buffer
— 20mph



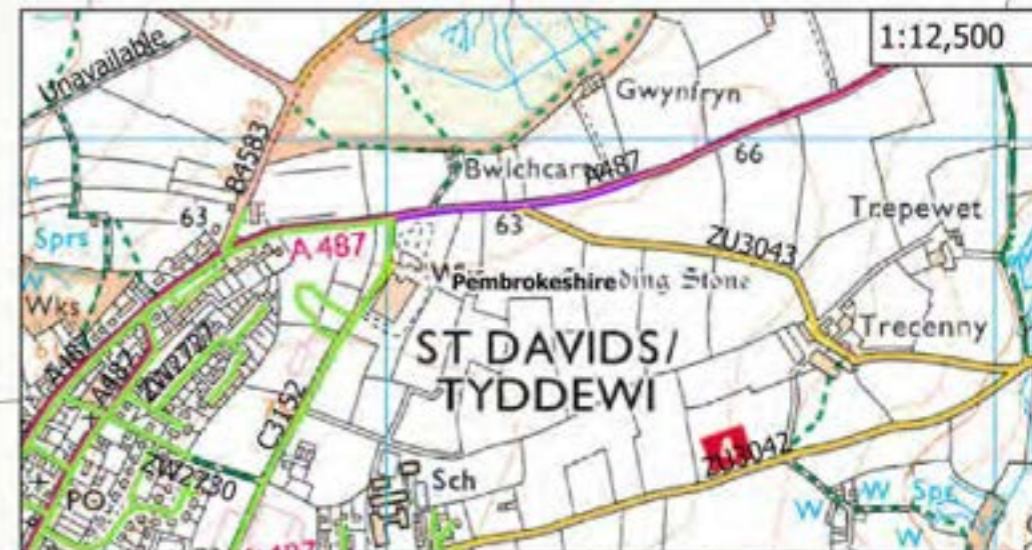
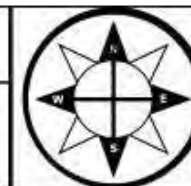
© Crown copyright and database rights 2024 Ordnance Survey 100023344 EUL. You are permitted to use this data solely to enable you to respond to, or interact with, the organisation that provided you with the data. You are not permitted to copy, sub-licence, distribute or sell any of this data to third parties in any form. © Hawffraint y Goron a hawliau corffo ddata 2024 Arolwg Ordnans 100023344 EUL. Rhoddir trwydded delyniadau, a hawffraint ddata i chi i weld y data trwyddedig at ddibenion anfasnachol am y cyfnod y mae ar gael gan Gyngor Sir Penfro Ni chwech gopio, is-dwyddedu, dosbarthu na gwerthu unrhyw ran o'r data hwn i drydydd pwyson mewn unrhyw ffurf.



A487 East of St Davids - Proposed 40mph Buffer Limit

Map produced on: 07 November 2023

Scale (A3 Print)
1:1,750





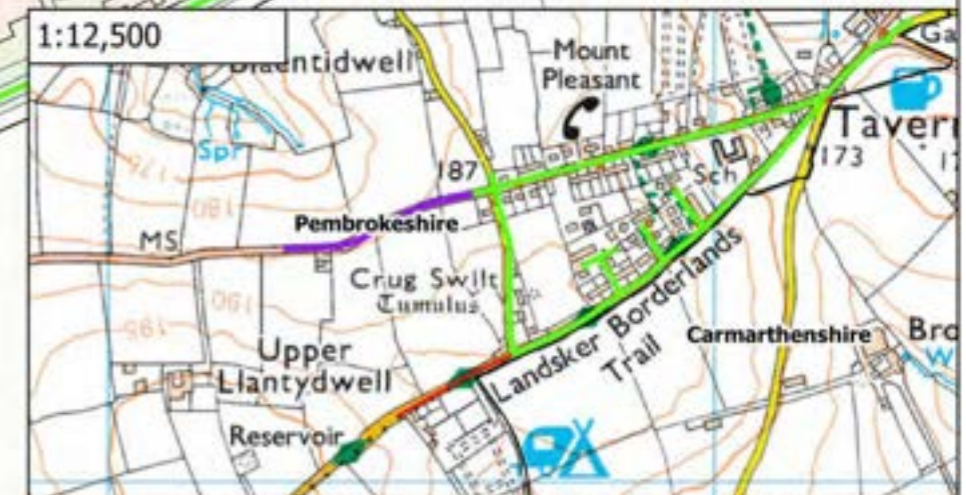
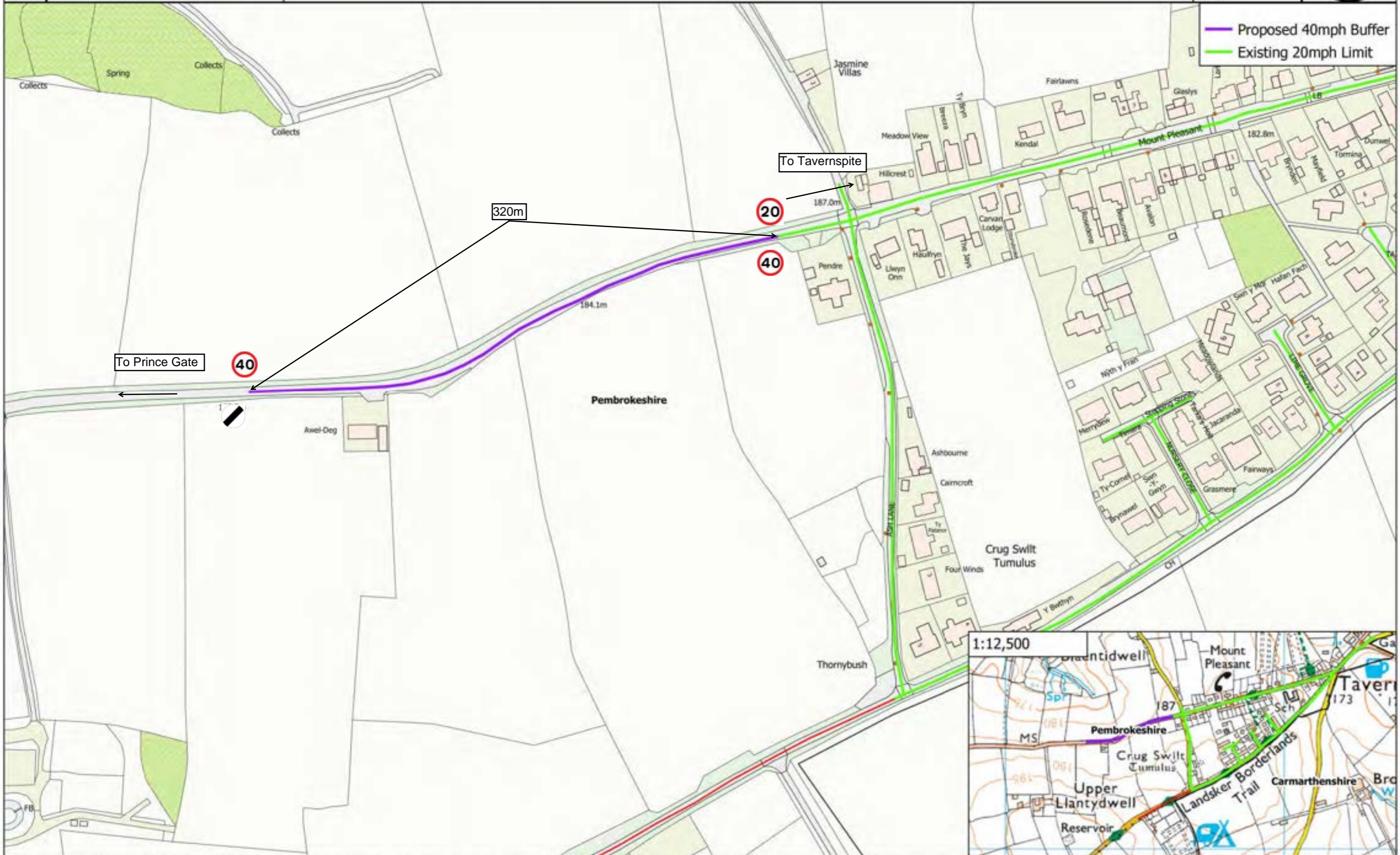
B4314 West of Tavernspite - Proposed 40mph Limit Buffer

Map produced on: 28 January 2024

Scale (A3 Print)
1:2,000



- Proposed 40mph Buffer
- Existing 20mph Limit

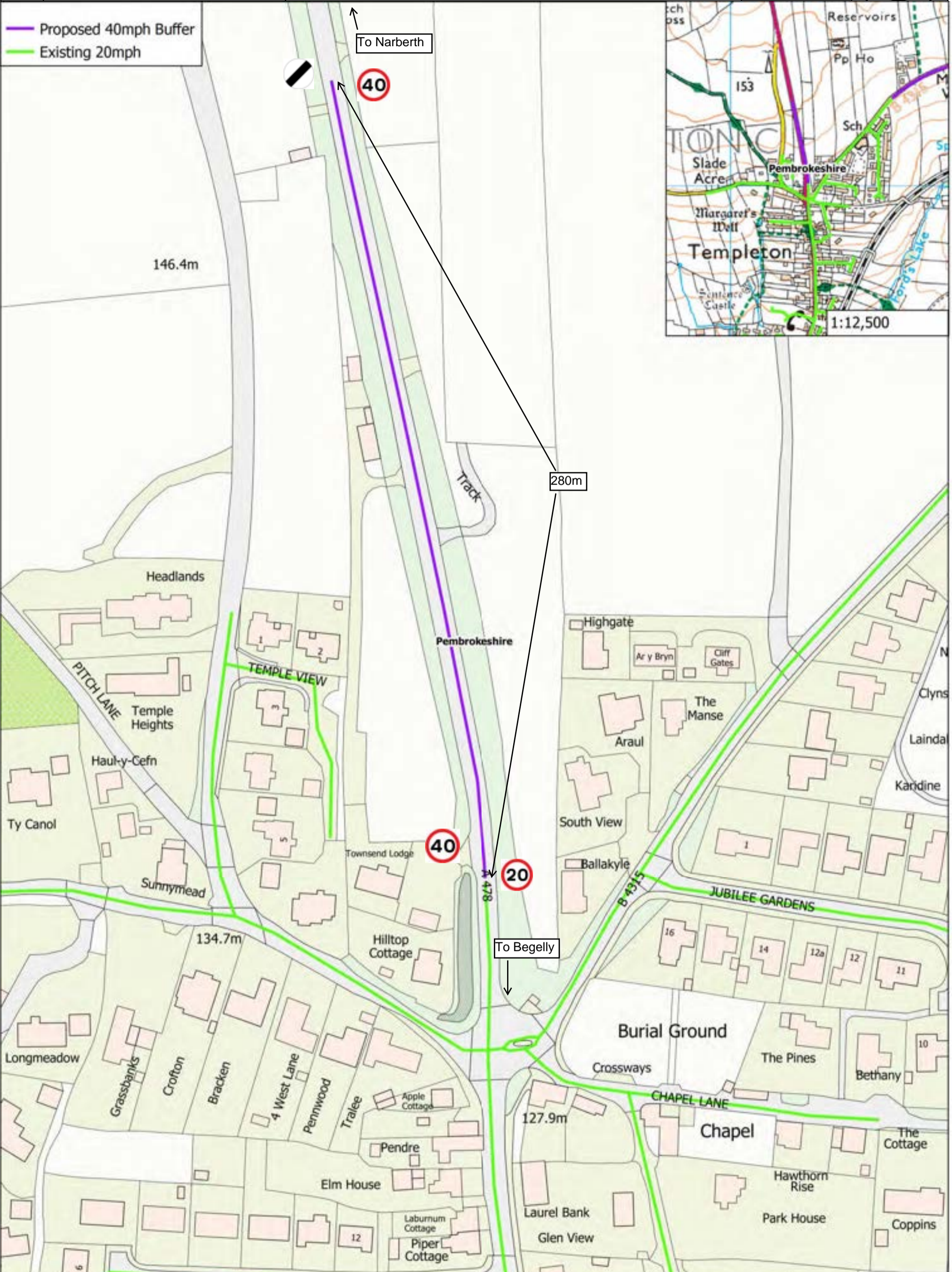





A478 North of Templeton - Proposed 40mph

Map produced on: 14 November 2023

Scale (A3 Print)
1:1,250



© Crown copyright [and database rights] 2023 OS 100023344. You are granted a non-exclusive, royalty free, revocable licence solely to view the Licensed Data for non-commercial purposes for the period during which Pembrokeshire County Council makes it available. You are not permitted to copy, sub-license, distribute, sell or otherwise make available the Licensed Data to third parties in any form. Third party rights to enforce the terms of this licence shall be reserved to OS. H) Hawffraint y Goron [a hawflau cronfa ddata] 2023 Arolwg Ordians 100023344. Rhoddir trwydded ddiwydiadwy, anghyfyngedig a heb freindal i chi i weld y data trwyddedig at ddiwydiad anfasnachol am y cyfnod y mae ar gael gan Gyngor Sir Penfro. Ni cheir hysbysu, dosbarthu na gwerthu unrhyw ran o'r data hwn i drydydd partion mewn unrhyw ffurf. Yr Arolwg Ordians fydd yn cadw'r hawlio trwydded parti i arfordi amodau'r drywydded hon.



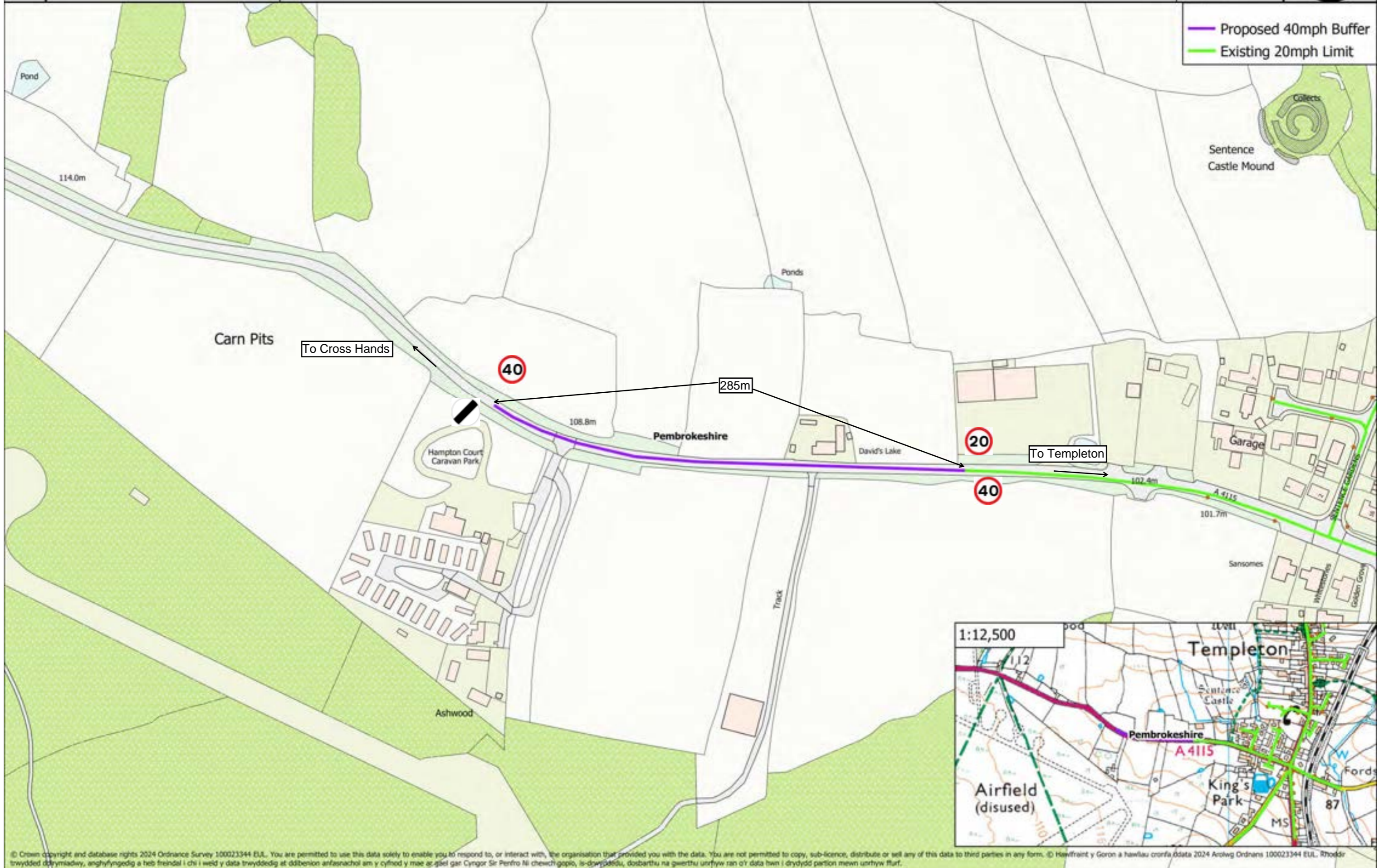
A4115 West of Templeton - Proposed 40mph Limit Buffer

Map produced on: 28 January 2024

Scale (A3 Print)
1:2,000



- Proposed 40mph Buffer
- Existing 20mph Limit






B4325 Waterston North - Proposed 40mph Limit

Map produced on: 16 November 2023

Scale (A3 Print)
1:1,250



- 40mph Buffer
- Existing 20mph

