

PEMBROKESHIRE COUNTY COUNCIL
(PROHIBITION AND RESTRICTION OF WAITING AND LOADING AND PARKING PLACES) (CONSOLIDATION) ORDER 2011 (VARIATION NO.26) ORDER 2023

The Pembrokeshire County Council ('the Council') in exercise of its powers under Sections 1, 2, 4, 32, 35, 45, 46,49, 53, 101, 102, 124 and part IV of Schedule 9 to the Road Traffic Regulation Act 1984 ("the Act") as amended, the provisions of the Traffic Management Act 2004 ("the 2004 Act") and of all other enabling powers of the Act, and after consulting the Chief Officer of Police in accordance with Part IV of Schedule 9 to the 1984 Act hereby make the following Order:-

1. This Order shall come into operation on the 2nd day of October 2023 and may be cited as the Pembrokeshire County Council (Prohibition and Restriction of Waiting and Loading and Parking Places) (Consolidation) Order 2011 (Variation No. 26) Order 2023.
2. The Pembrokeshire County Council (Prohibition and Restriction of Waiting, Loading and Parking Places) Consolidation Order 2011 ("the Consolidation Order") including the schedules contained therein and subsequent variations are hereby varied or amended as follows:-

PART 1 – PRELIMINARY

The following meaning is to be inserted under 'Interpretation'

"Disabled Resident Permit Bay" means a permit obtained from the council on payment of a fee for a dedicated bay, under the provision of part 3 of this Order. No other permit or blue badge would be valid for use within the proposed parking place except for the permit for which it is issued.

1 New Schedules

The items listed below and provisions contained therein are to be inserted into the Schedules to the Order:

Schedule 8.8 (Disabled Resident Permit Bay), insert:-

1) Haverfordwest

1.1 Disabled Resident Permit Bay

Jenkins Close, Merlin's Bridge

South side – from a point 4 metres west of the boundary of number 27/29 Jenkins Close west for 2.5 metres

Trafalgar Road

North side – from a point 52 metres northeast of the centreline junction with Harrier Road northeast for 2.5 metres.

2) Milford Haven

2.1 Disabled Resident Permit Bay

Warwick Road

South side – from a point 5 metres east of Mansfield Street junction east for 6 metres.

3) Neyland

3.1 Disabled Resident Permit Bay

James Street

South side – from a point 113 metres west of the junction with Kensington Road west for 6 metres.

4) Pembroke Dock

4.1 Disabled Resident Permit Bay

Albion Square

North side – from the boundary of properties 1/2 Albion Square east for 2.5 metres.

Argyle Street

East side – from a point 71 metres south of the junction with Hawkstone Road south for 6 metres.

Castle Street, Pennar

North side – from a point 26 metres west of the junction with Bentlass Terrace west for 6 metres.

Cumby Terrace

East side – from a point 32 metres south of the junction with Melville Street south for 6 metres.

5) St David's

5.1 Disabled Resident Permit Bay

Yr Hafan

East side – from a point 5 metres south of the boundary of 14 Yr Hafan south for 2.5 metres.

6) Tenby


6.1 Disabled Resident Permit Bay

The Glebe

East side – from the boundary of 54/56 The Glebe south for 6 metres.

GIVEN under the Common Seal of Pembrokeshire County Council this 29th day of August, Two Thousand and Twenty Three.

THE COMMON SEAL of PEMBROKESHIRE COUNTY COUNCIL was hereunto affixed in the presence of:-


SAMUEL PITCHFORD
SOLICITOR

Authorised Signatory



10789



Albion Square, Pembroke Dock

Map produced on: 06 April 2023

Introduce a designated disabled parking place at Albion Square, Pembroke Dock.

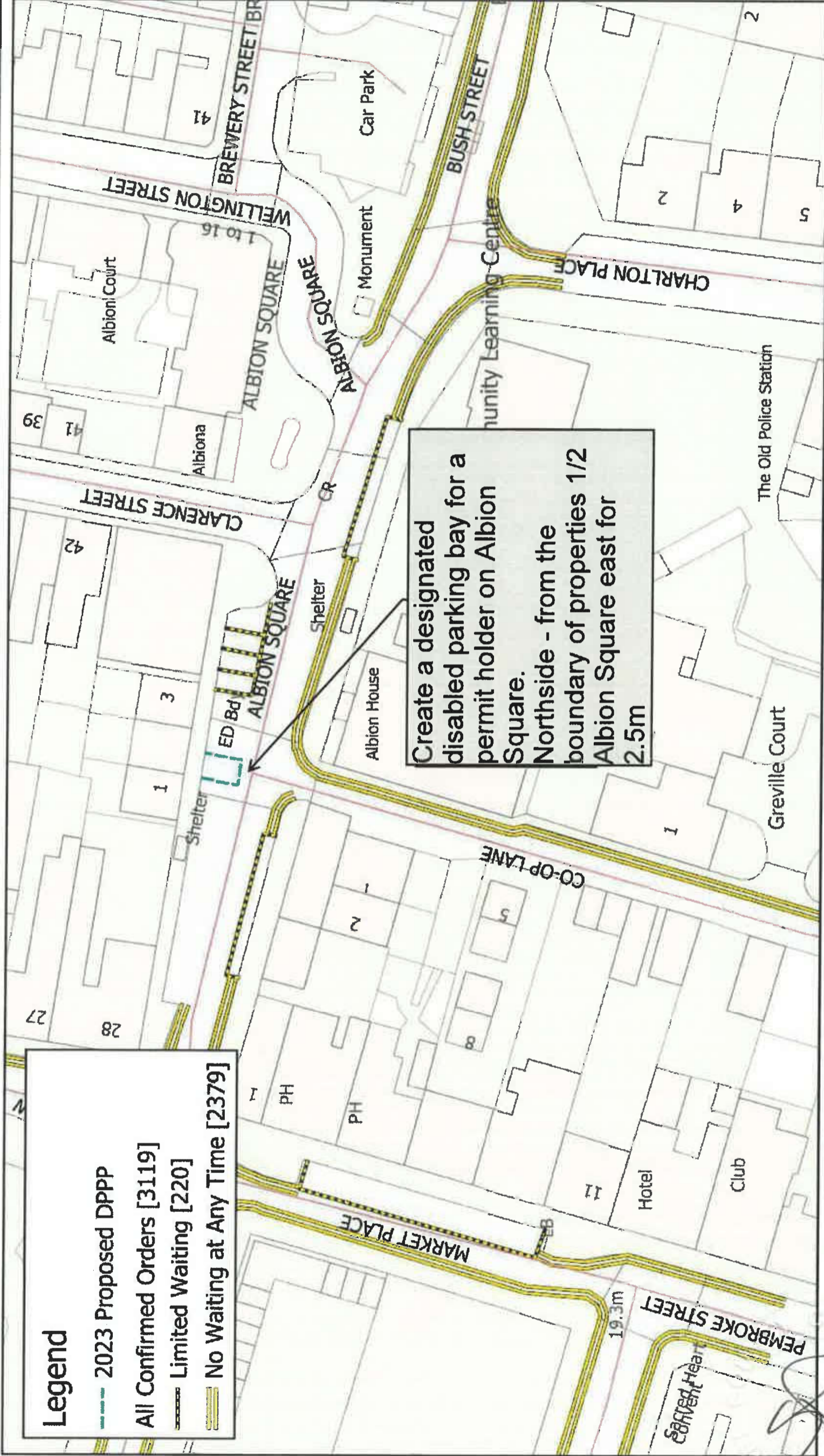
Scale (A4 Print)

1:750



Legend

- 2023 Proposed DPPP
- All Confirmed Orders [31119]
- Limited Waiting [220]
- No Waiting at Any Time [2379]



© Crown copyright and database rights 2023 Ordnance Survey 100023344 EUL. You are permitted to use this data solely to enable you to respond to, or interact with, the organisation that provided you with the data. You are not permitted to copy, sub-licence, distribute or sell any of this data to third parties in any form. © Hawflraint y Goron a hawfliau cronfa ddata 2023 Arolwg Ordnans 100023344 EUL. Rhoddir trwydded ddirymiadwy, anghyfyngedig a heb freindal i chi i weld y data trwyddedig at ddiibenian anfasnachol am y cyfnod y mae ar gael gan Cyngor Sir Penfro. Ni cheuwch gopïo, is-dwyddedu, dosbarthu na gwerthu unrhyw ran o'r data hwn i drydydd partion mewn unrhyw fflur.



Argyle Street, Pembroke Dock

Map produced on: 27 February 2023

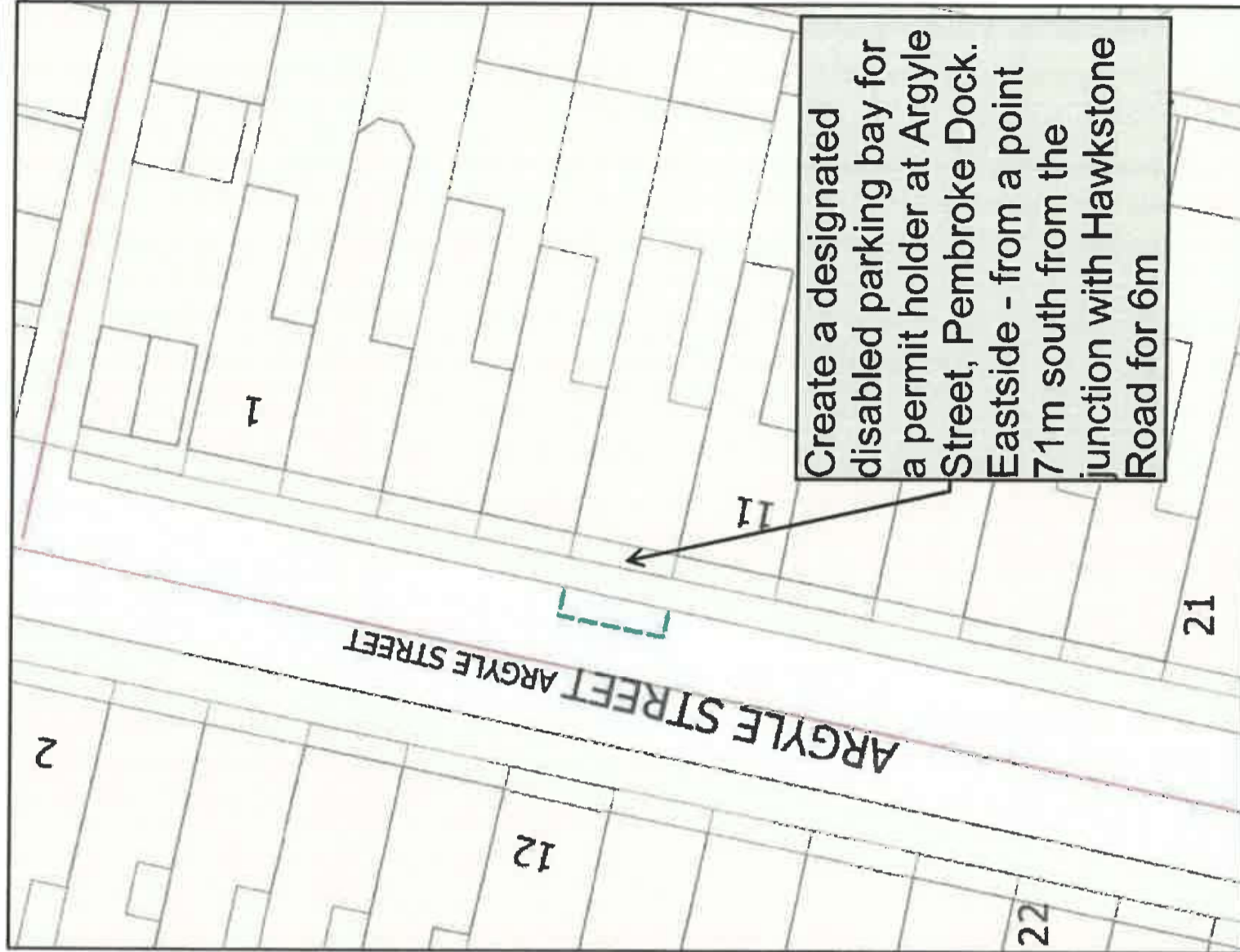
Introduce a designated disabled parking bay at Argyle Street, Pembroke Dock

Scale (A4 Print)



Legend

- 2023 Proposed DPPP
- All Confirmed Orders [31119]
- Disabled Bay [80]
- Limited Waiting [220]
- No Waiting at Any Time [2379]
- Residents Parking [133]



Create a designated disabled parking bay for a permit holder at Argyle Street, Pembroke Dock. Eastside - from a point 71m south from the junction with Hawkstone Road for 6m

© Crown copyright and database rights 2023 Ordnance Survey 100023344 EUL. You are permitted to use this data solely to enable you to respond to, or interact with, the organisation that provided you with the data. You are not permitted to copy, sub-licence, distribute or sell any of this data to third parties in any form. © Hawffraint y Goron a hawllau cronfa o data 2023 Arolwg Ordnans 100023344 EUL. Rhoddir trwydded dalnwyddu, anghyfyngedig a heb freindal i chi i weld y data trwyddedig at ddibenion anfasnachol am y cyfmod y mae ar gael geo.Owngor S'r Penfro NI chewch gopïo, is-dwyddedu, dosbarthu na gwerthu unrhyw ran o'r data hwn i drydydd partïon mewn unrhyw ffrurf.



Castle Street Pembroke Dock



Scale (A4 Print)
1:750

Introduce a designated disabled parking bay on Castle Street Pembroke Dock.

Map produced on: 27 February 2023

Legend

- 2023 Proposed DPPP
- All Confirmed Orders [3119]




Create a designated disabled parking bay for a permit holder at Castle Street, Pennar. Northside - from a point 26m west of the junction with Bentlass Terrace west for 6m.

© Crown copyright and database rights 2023 Ordnance Survey 100023344 EUL. You are permitted to use this data solely to enable you to respond to, or interact with, the organisation that provided you with the data. You are not permitted to copy, sub-licence, distribute or sell any of this data to third parties in any form. © Hawlfralint y Goron a hawliau cronfa ddata 2023 Arolwg Ordnans 100023344 EUL. Rhoddir trwydded ddirymiadwy, anghyfngedig a heb freindal i chi i weld y data trwyddedig at ddibenion amfasnachol am y cyfnod y mae ar gael gan Cyngor Sir Penfro Ni cheuch gopïo, is-drwyddedu, dosbarthu na gwerthu unrhyw ran o'r data hwn i drydydd parton mewn unrhyw ffurf.



Cumby Terrace, Pembroke Dock



Map produced on: 05 April 2023


Create a designated disabled parking place at Cumby Terrace, Pembroke Dock

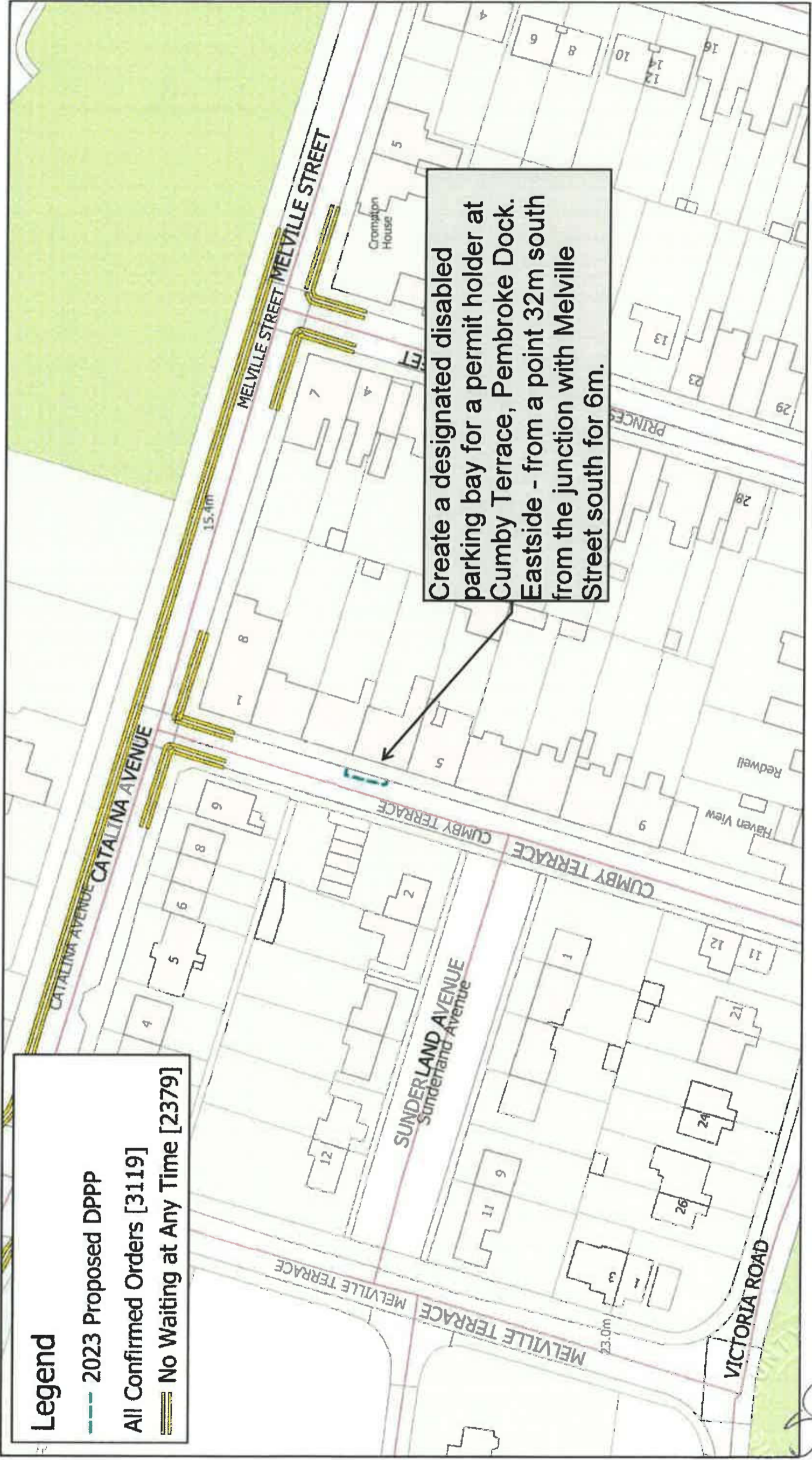
Scale (A4 Print)
1:1,000

Legend

 2023 Proposed DPPP

 All Confirmed Orders [31119]

 No Waiting at Any Time [2379]



© Crown copyright and database rights 2023 Ordnance Survey 100023344 EUL. You are permitted to use this data solely to enable you to respond to, or interact with, the organisation that provided you with the data. You are not permitted to copy, sub-licence, distribute or sell any of this data to third parties in any form. © Hawflraint y Goron a hawfliau cronfa ddata 2023 Arolwg Ordnans 100023344 EUL. Rhoddir trwydded ddilysrwydd, anghyfyngedig a heb freindal i chi i wedy y data trwyddedig at ddibenion anfasnachol am y cyfnod y mae ar gael i chi. © Cyngor Sŷ Penfro Ni cheiwch gopïo, is-dwyddedu, dosbarthu na gwerthu unrhyw ran o'r data hwn i drydydd partion mewn unrhyw ffurf.



James Street, Neyland

Map produced on: 05 April 2023

Create a designated disabled parking place at James Street Neyland.

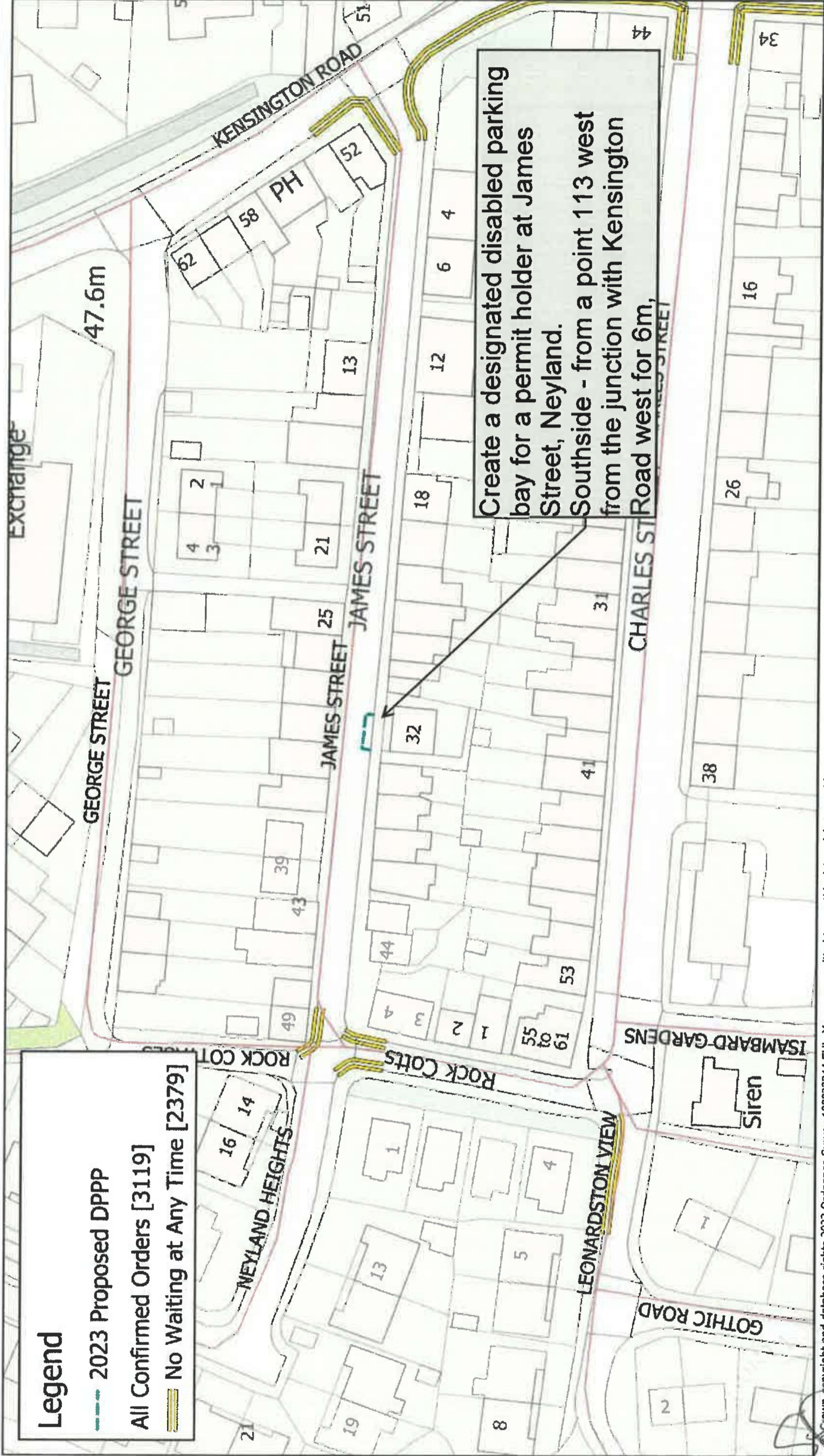
Scale (A4 Print)

1:1,000



Legend

- 2023 Proposed DPPP
- All Confirmed Orders [31119]
- No Waiting at Any Time [2379]



© Crown copyright and database rights 2023 Ordnance Survey 100023344 EUL. You are permitted to use this data solely to enable you to respond to, or interact with, the organisation that provided you with the data. You are not permitted to copy, sub-licence, distribute or sell any of this data to third parties in any form. © Hawfrainc y Goron a hawliau cronfa ddata 2023 Arolwg Ordians 100023344 EUL. Rhoddir trwydded ddirymiadwy, anghyfyngedig a heb freindal i chi i weld y data trwyddedig at ddibenion anfasnachol am y cyfnod y mae ar gael gan Cynor Sir Penfro Ni chewch gopio, is-dryddedu, dosbarthu na gwerthu unrhyw ran o'r data hwn i drydydd partion mewn unrhyw ffurf.



Jenkins Close, Merlins Bridge, Haverfordwest



Map produced on: 05 April 2023

Create a designated disabled parking place at Jenkins Close, Merlins Bridge

Scale (A4 Print)
1:1,000

Legend

-  2023 Proposed DPPP
-  All Confirmed Orders [3119]
-  No Waiting at Any Time [2379]



© Crown copyright and database rights 2023 Ordnance Survey 100023344 EUL. You are permitted to use this data solely to enable you to respond to, or interact with, the organisation that provided you with the data. You are not permitted to copy, sub-licence, distribute or sell any of this data to third parties in any form. © Hawifraint y Goron a hawliau cronfa ddata 2023 Arohwg Ordianans 100023344 EUL. Rhoddir trwydded ddarbyddu, anghyfyngedig a heb freindal i chi i weld y data trwyddedig at ddibenion anfasnachol am y cyfnod y mae ar gael gan Gyngor Sir Penfro NI chewch gopïo, is-dwyddedu, dosbarthu na gwerthu unrhyw ran o'r data hwn i drydydd partiön mewn unrhyw ffurf.



The Glebe, Tenby

Map produced on: 06 April 2023


Introduce a designated disabled parking place at The Glebe, Tenby

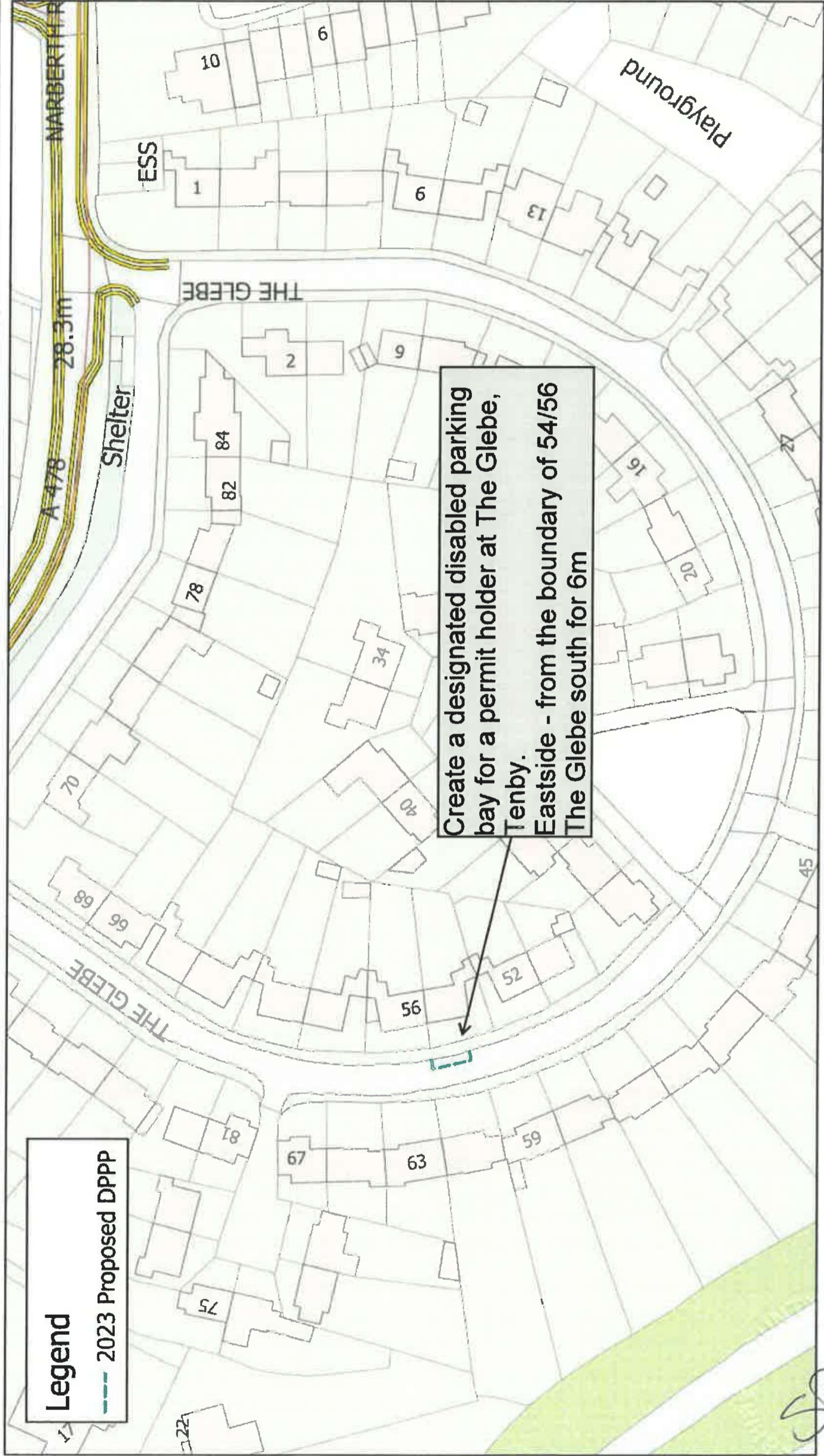
Scale (A4 Print)

1:1,000



Legend

 2023 Proposed DPPP



© Crown copyright and database rights 2023 Ordnance Survey 100023344 EUL. You are permitted to use this data solely to enable you to respond to, or interact with, the organisation that provided you with the data. You are not permitted to copy, sub-licence, distribute or sell any of this data to third parties in any form. © Hawlfraint y Goron a hawliau cronfa ddata 2023 Arolwg Ordnans 100023344 EUL. Rhoddir trwydded ddrymiedu, anghyfyngedig a heb freindal i chi i weld y data trwyddedig at ddibenion anfasnachol am y cyfnod y mae ar gael gan Cyngor Sir Penfro NI chewch gopïo, is-drwyddedu, dosbarthu na gwerthu unrhyw ran o'r data hwn i drydydd partion mewn unrhyw ffurf.



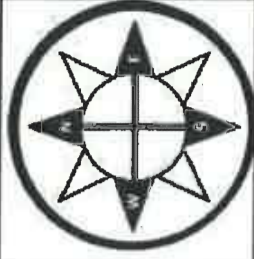
Trafalgar Road, Haverfordwest

Map produced on: 05 April 2023




Create a designated disabled parking place at Trafalgar Road, Haverfordwest.

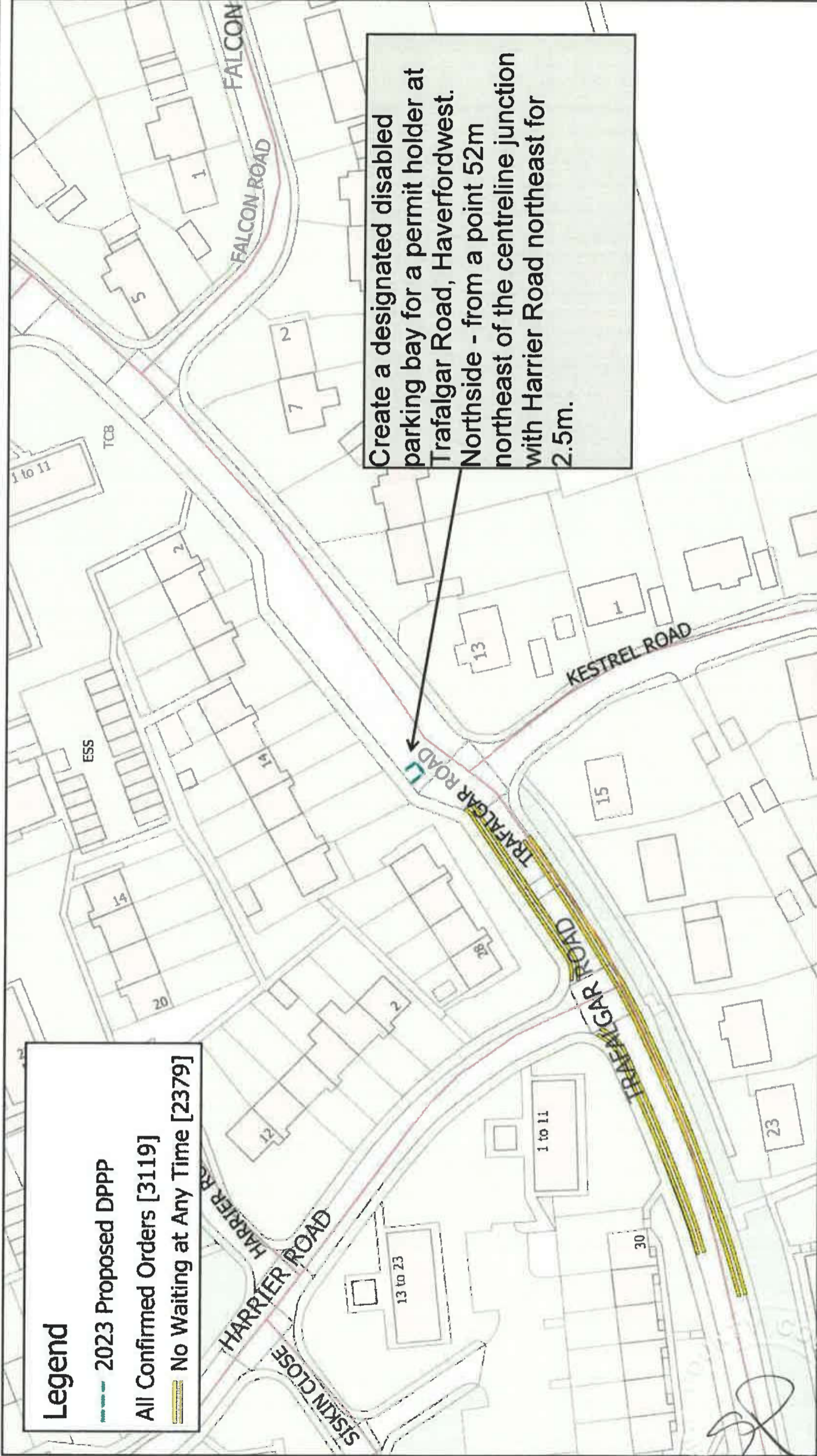
Scale (A4 Print)

1:1,000



Legend

-  2023 Proposed DPPP
-  All Confirmed Orders [31119]
-  No Waiting at Any Time [2379]



Create a designated disabled parking bay for a permit holder at Trafalgar Road, Haverfordwest. Northside - from a point 52m northeast of the centreline junction with Harrier Road northeast for 2.5m.

© Crown copyright and database rights 2023 Ordnance Survey 100023344 EUL. You are permitted to use this data solely to enable you to respond to, or interact with, the organisation that provided you with the data. You are not permitted to copy, sub-licence, distribute or sell any of this data to third parties in any form. © Hawflraint y Goron a hawliau cronfa didata 2023 Arolwg Ordians 100023344 EUL. Rhoddir trwydded ddilyniadwy, anghyfyngedig a heb freindal i chi i weld y data trwyddedig at ddibenion anfasnachol am y cyfnod y mae ar gael gan Cyngor Sir Penfro Ni chewch gopïo, is-drywddedu, dosbarthu na gwerthu unrhyw ran o'r data hwn i drydydd partion mewn unrhyw ffurfi.

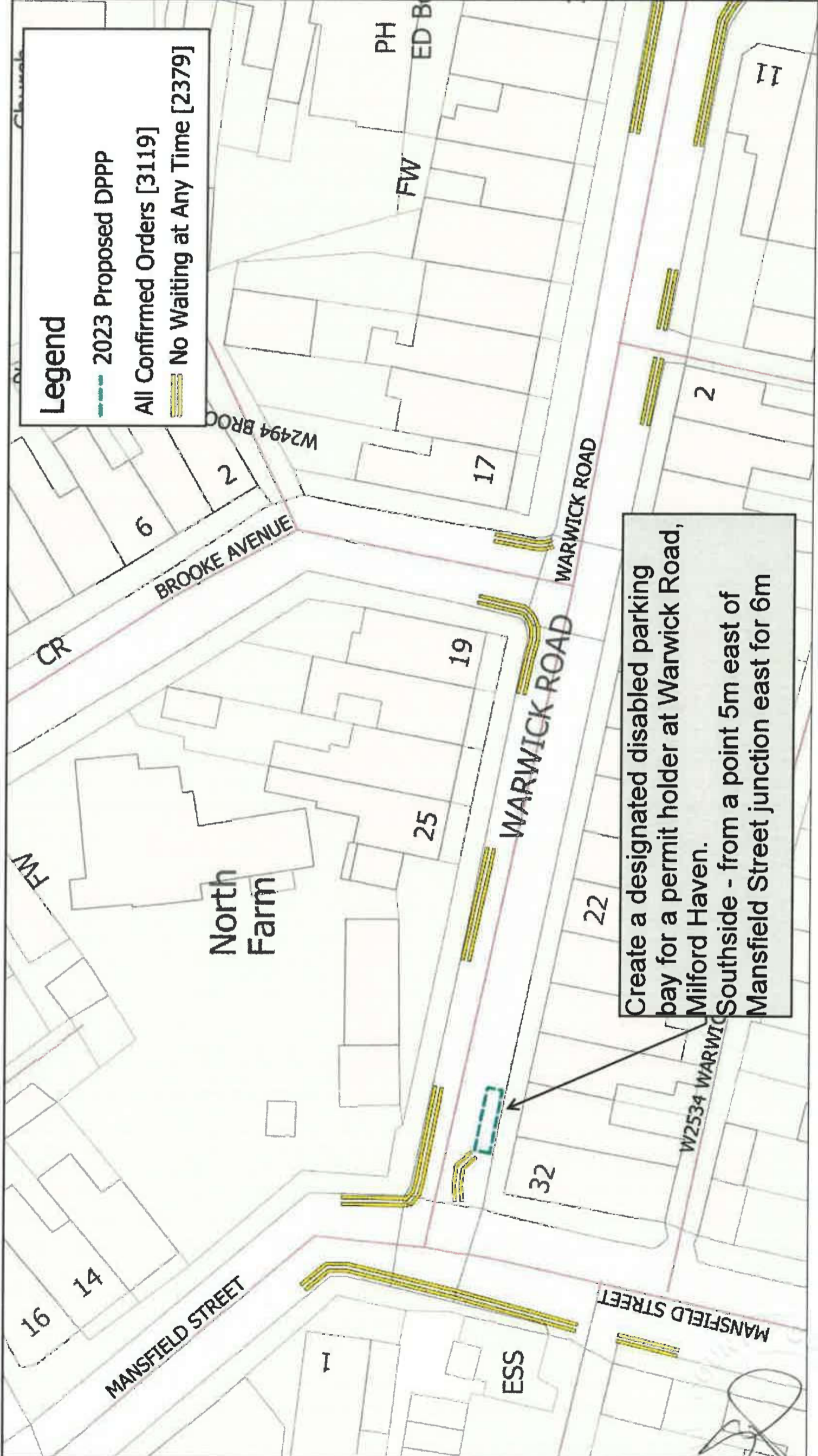


Warwick Road - Proposed Disabled Bay

Map produced on: 27 February 2023

Create a disabled bay on the Southside of Warwick Road, Milford Haven Southside from a point 5m East of Mansfield Street Junction for 6.6m.

Scale (A4 Print)
1:500



© Crown copyright and database rights 2023 Ordnance Survey 100023344 EUL. You are permitted to use this data solely to enable you to respond to, or interact with, the organisation that provided you with the data. You are not permitted to copy, sub-licence, distribute or sell any of this data to third parties in any form. © Hawflraint y Goron a hawllau cronfa ddata 2023 Arolwg Ordians 100023344 EUL. Rhoddir trwydded ddairymiaidwy, anghyfyngedig a heb freindal i chi i weld y data trwyddedig at ddibenion anfasnachol am y cyfnod y mae ar gael gan Cyngor Sir Penfro Ni chewch gopïo, is-dwyddedu, dosbarthu na gwerthu unrhyw ran o'r data hwn i drydydd parton mewn unrhyw fflur.




Yr Hafan, St Davids

Map produced on: 24 March 2023

Scale (A4 Print)

1:1,000



Legend

--- 2023 Proposed DPPP

63.4m

PEN-Y-GARN YR HAFAN

Yr Hafan

1 to 19

PEN-Y-GARN
ESS

PEN-Y-GARN

BRYNTEG

BRYNTEG

Track

Create a designated disabled parking bay for a permit holder at Yr Hafan, St Davids.
Eastside - from a point 5m south of the boundary of 14 Yr Hafan south for 2.5m