

PEMBROKESHIRE COUNTY COUNCIL
(PROHIBITION AND RESTRICTION OF WAITING AND LOADING AND PARKING PLACES) (CONSOLIDATION) ORDER 2011 (VARIATION NO.27) ORDER 2023

The Pembrokeshire County Council ('the Council') in exercise of its powers under Sections 1, 2, 4, 32, 35, 45, 46,49, 53, 101, 102, 124 and part IV of Schedule 9 to the Road Traffic Regulation Act 1984 ("the Act") as amended, the provisions of the Traffic Management Act 2004 ("the 2004 Act") and of all other enabling powers of the Act, and after consulting the Chief Officer of Police in accordance with Part IV of Schedule 9 to the 1984 Act hereby make the following Order:-

1. This Order shall come into operation on the 18th day of September 2023 and may be cited as the Pembrokeshire County Council (Prohibition and Restriction of Waiting and Loading and Parking Places) (Consolidation) Order 2011 (Variation No. 27) Order 2023.

2. The Pembrokeshire County Council (Prohibition and Restriction of Waiting, Loading and Parking Places) Consolidation Order 2011 ("the Consolidation Order") including the schedules contained therein and subsequent variations are hereby varied or amended as follows:-

1) Amendment of Schedule 1

In Schedule 1.1 of the Order is amended as follows:-

Saundersfoot

Milford Street, for paragraph relating to North side, substitute:

From a point 27 metres west of the centreline of Cambrian Place, westwards to the access road leading to the rear of properties on Cambrian Terrace

2) Amendment of Schedule 2

(a) In Schedule 2.1, insert:-

Neyland

Neyland School exit road

West side – from the junction with John Street, north to the access lane leading to the rear of John Street, a distance of 49 metres.

Pembroke

Holyland Road

South east side – from a point 20 metres north east of the centre line of Twopenny Hay Close, south west for 35 metres

Twopenny Hay Close

Both sides – from its junction with Holyland Road, south east for 16 metres

Fishguard Road

Saundersfoot

The Strand

West side (b) from a point 55 metres north of the north boundary of Smugglers Cottage north to the southern gable end of no. 1 Monkstone View

(b) In Schedule 2.1 of the Order is amended as follows:-

Haverfordwest

Cartlett, for paragraph relating to south side, substitute:

South side – from the exit from the Station eastwards for a distance of 125 metres

Magdalene Street, for paragraph relating to north west side, substitute:

North west side - from its junction with Pembroke Road, north west for 105 metres.

(b) In Schedule 2.8 of the Order is amended as follows:-

Saundersfoot

The Strand, for paragraph relating to west side (c), substitute:

From the southern gable end of no. 1 Monkstone View north to the end of the highway adjacent to the property known as Munderfield.

3) Amendment of Schedule 3

(a) in schedule 3.10 insert:-

Haverfordwest

Perrots Road

South west side – from the east boundary of No. 5 east for 18 metres

(b) in schedule 3.12 insert:-

Haverfordwest

Magdalene Street

South west side – install 4 no. bays at right angles to the kerbline adjacent to the war memorial

4) Amendment of Schedule 4

(a) in Schedule 4.5 insert:-

Saundersfoot

Milford Street

North side – from a point 12 metres east of the centreline of Regency car park entrance, east for 12.6 metres

5) Amendment of Schedule 5

(a) Schedule 5.3 is amended as follows:-

Haverfordwest

Perrots Road, south west side – paragraph is deleted

6) Revocations

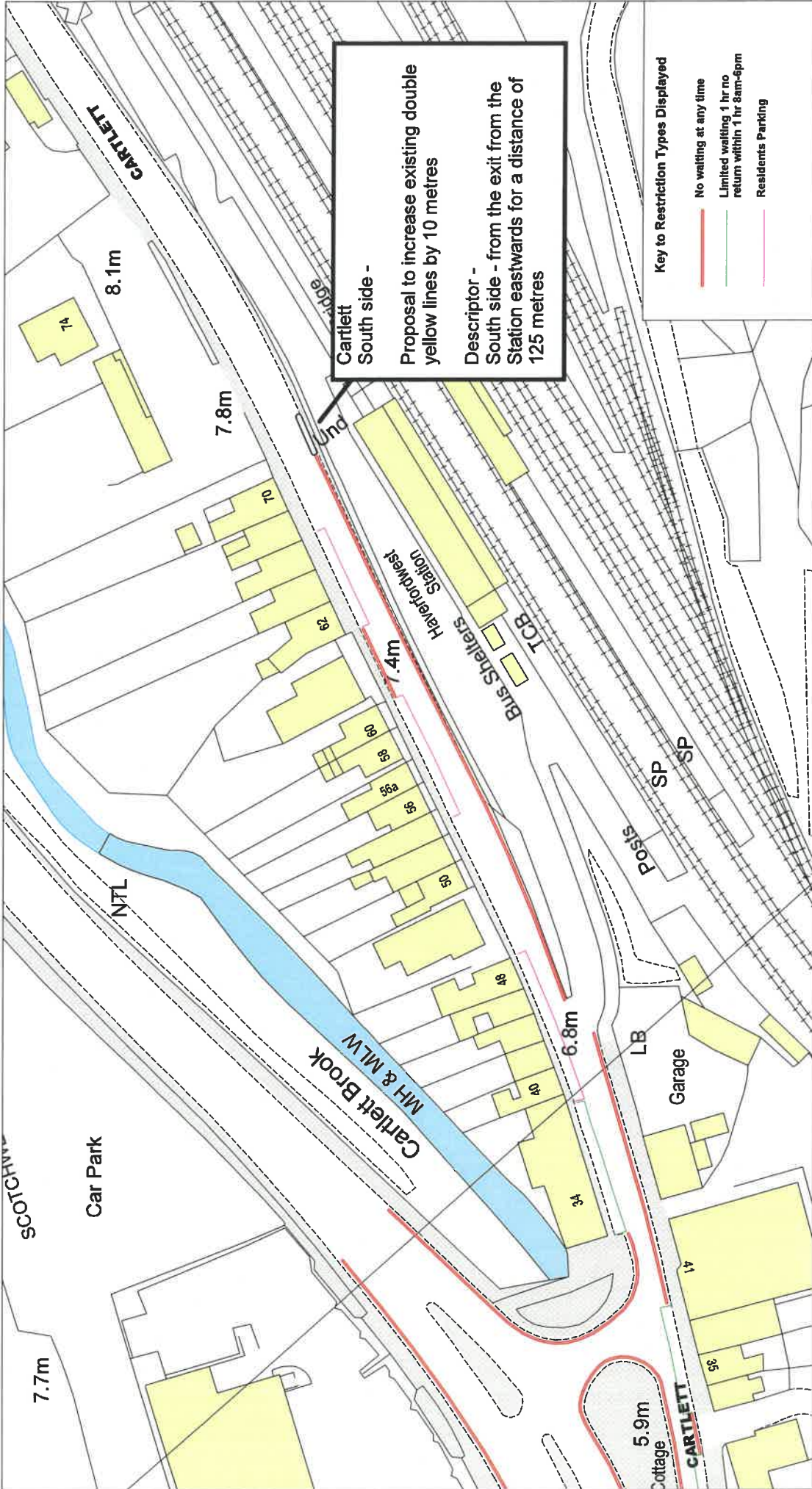
Those lengths of road contained in “the Consolidation Order” including the schedules therein and subsequent variations are hereby revoked where specifically mentioned or where the amendment as contained in this Order provides a new definition of the restriction to apply to that section of highway.

GIVEN under the Common Seal of Pembrokeshire County Council this 5th day of September, Two Thousand and Twenty Three.

THE COMMON SEAL of **PEMBROKESHIRE COUNTY COUNCIL** was hereunto affixed in the presence of:-

Authorised Signatory





Cartlett South side -
 Proposal to increase existing double yellow lines by 10 metres
Descriptor -
 South side - from the exit from the Station eastwards for a distance of 125 metres


Key to Restriction Types Displayed

- No waiting at any time
- Limited waiting 1 hr no return within 1 hr 8am-6pm
- Residents Parking

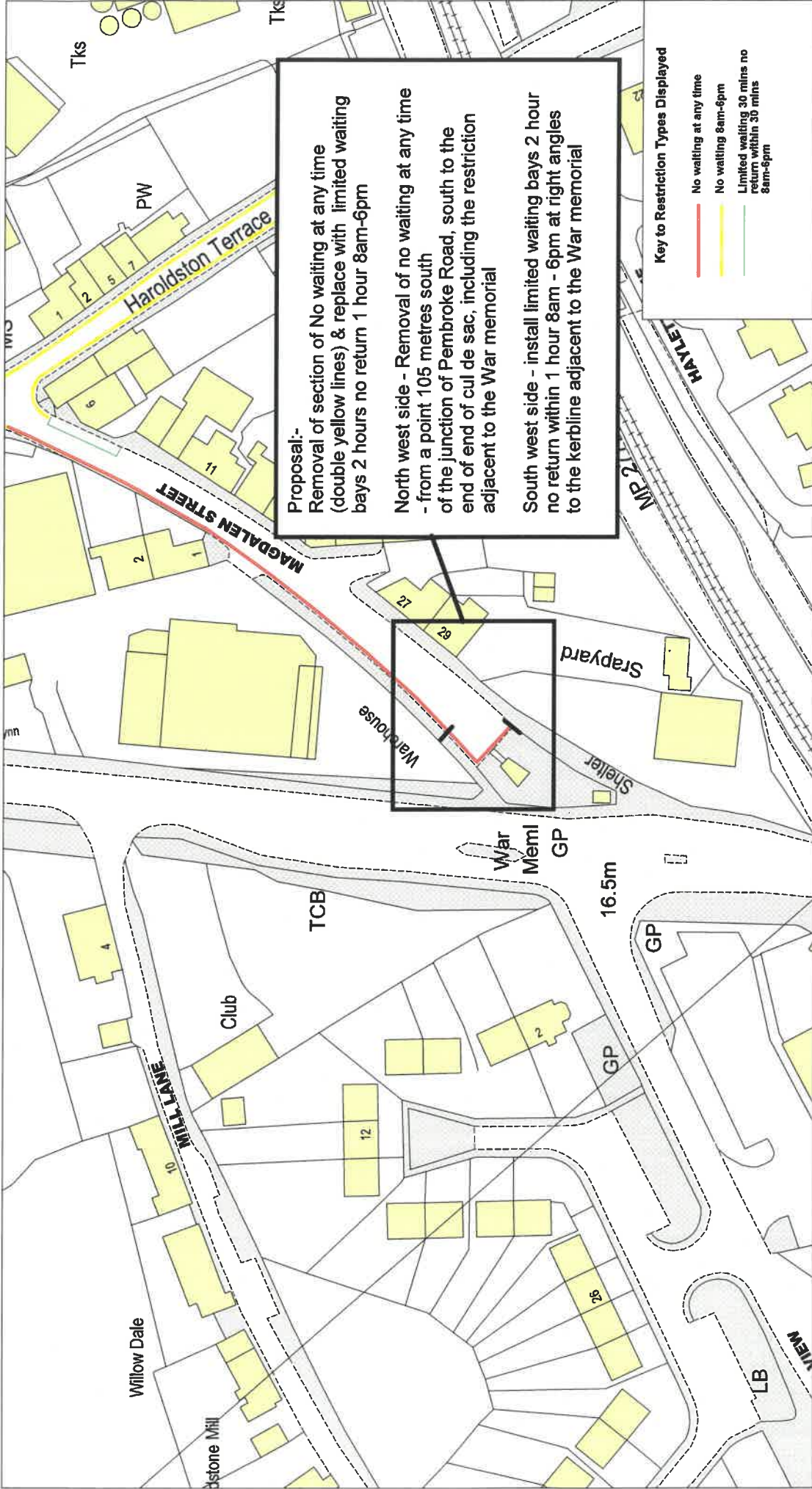
SCALE	1 : 1000
DATE	27/04/2023
DRAWING NO.	
DRAWN BY	

© Crown copyright. All rights reserved
 Pembrokeshire County Council
 Licence No. 100023344 2023

Cartlett, Haverfordwest




PEMBROKESHIRE COUNTY COUNCIL
 Planning
 Planning & Building, C.Eng, M.I.Mech.E., M.C.I.B.S.E.
 Director of Transportation and Environment
 County Hall
 Pembrokeshire County Council
 Pembrokeshire
 SA61 1TP
 Tel 01437 764551
 Fax 01437 769151



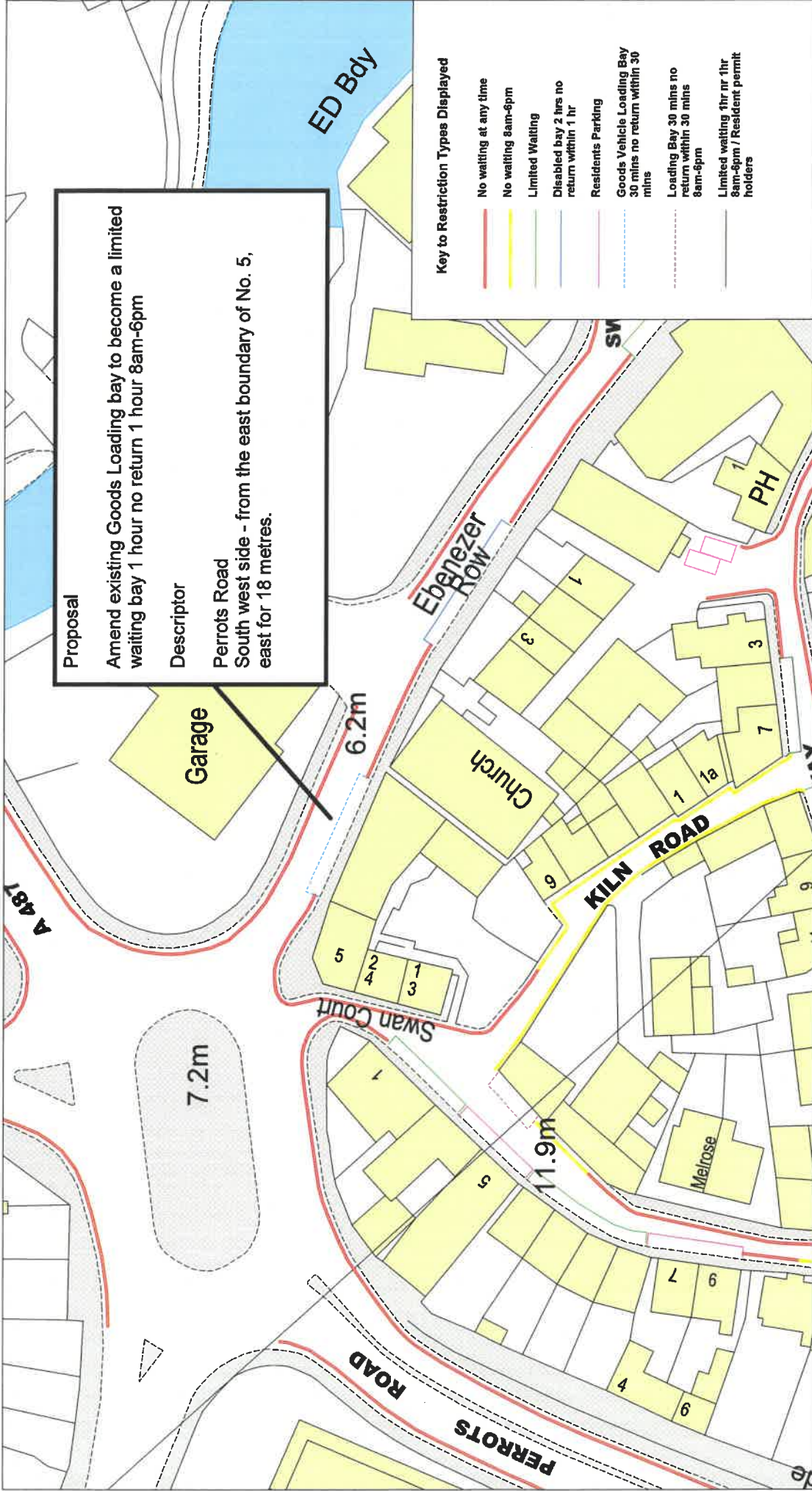
SCALE	1 : 1000
DATE	27/04/2023
DRAWING No.	
DRAWN BY	

© Crown copyright. All rights reserved
 Penbrokehire County Council
 Licence No. 100023344 2023

Magdalene Street, Merlins Bridge



PEMBROKEHIRE COUNTY COUNCIL
 B.Eng (Hons), C.Eng, M.Eng, M. Mech. E., M.C.I.B.S.E.
 Director of Transportation and Environment
 Penbrokehire County Council
 County Hall
 Penbrokehire
 SA51 1TP
 Tel: 01437 764551
 Fax: 01437 765451



Proposal
 Amend existing Goods Loading bay to become a limited waiting bay 1 hour no return 1 hour 8am-6pm

Descriptor
 Perrots Road
 South west side - from the east boundary of No. 5, east for 18 metres.

SCALE	1 : 750
DATE	27/04/2023
DRAWING No.	
DRAWN BY	

© Crown copyright. All rights reserved
 Penbroskeshire County Council
 Licence No. 100023344 2023

Perrots Road, Haverfordwest



PENBROKESHIRE COUNTY COUNCIL
 Mr. Waindy, C.Eng. M.I.Mech.E., M.C.I.B.S.E.
 Director of Transportation and Environment
 County Hall
 Penbroskeshire County Council
 Penbroskeshire
 SA61 1TP
 Tel:01437 764551
 Fax:01437 765051

NEYLAND



Proposal
 No waiting at any time
 Neyland School/Hub exit Road
 West Side
 From the junction with John Street,
 north to the access lane leading
 to the rear lane of John Street, a
 distance of approx. 49 metres

- Key to Restriction Types Displayed**
- No waiting at any time
 - Goods Vehicle Loading Bay 8am-6pm
 - - - School Keep Clear Mon-Fri 8am-5pm

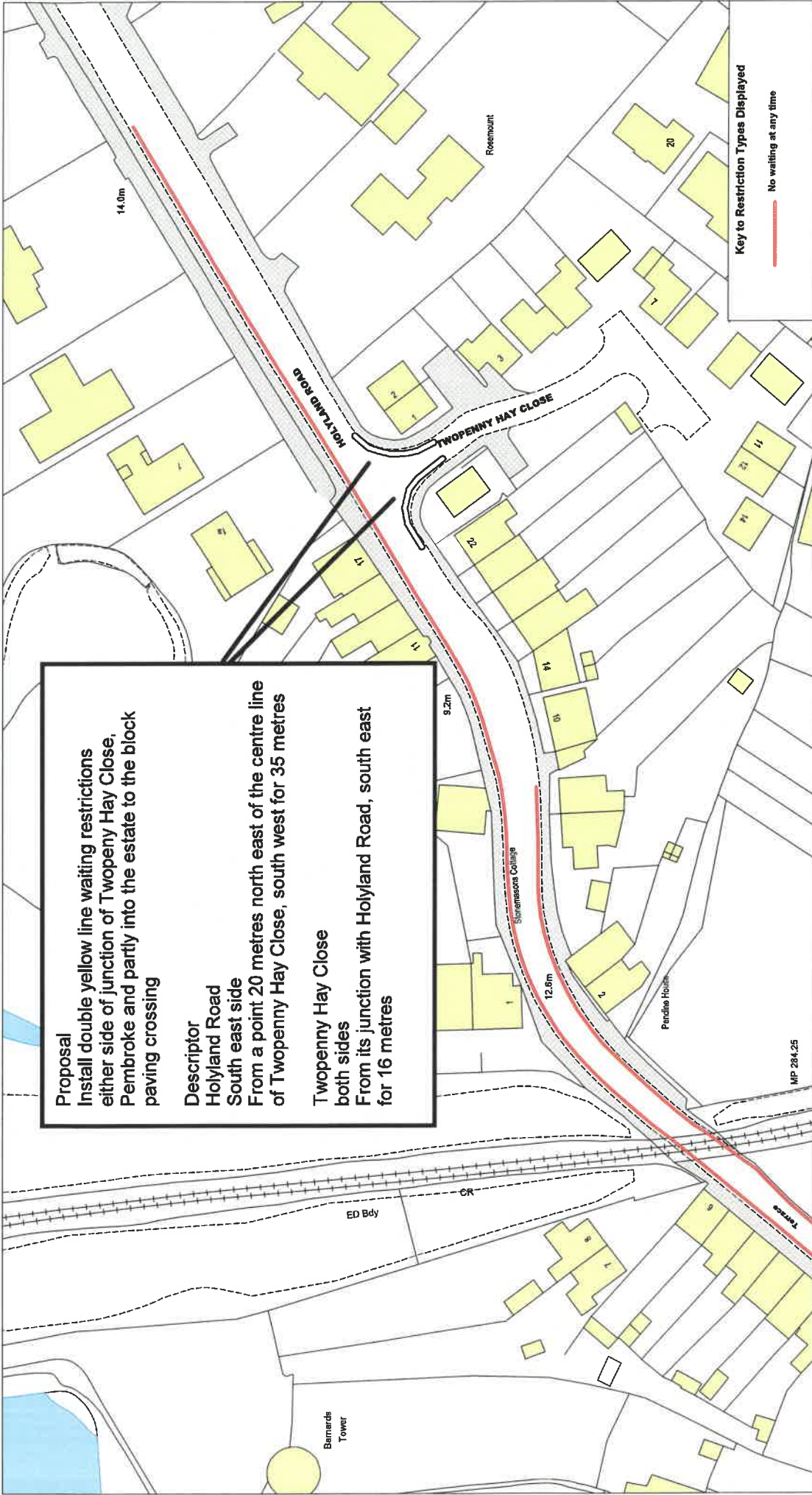
SCALE	1 : 750
DATE	21/06/2023
DRAWING No.	
DRAWN BY	

© Crown copyright. All rights reserved
 Penbroke County Council
 Licence No. 100023344 2023

Selected map area



PENBROKESHIRE COUNTY COUNCIL
 Br. Westley, C.Eng., M.Mech.E., M.C.I.B.S.E.
 Director of Transportation and Environment
 County Hall
 Penbroke County Council
 Penbroke
 SA65 1TP
 Tel: 01437 764551
 Fax: 01437 764551



Proposal
 Install double yellow line waiting restrictions either side of junction of Twopenny Hay Close, Pembroke and partly into the estate to the block paving crossing

Descriptor
 Holyland Road
 South east side
 From a point 20 metres north east of the centre line of Twopenny Hay Close, south west for 35 metres

Twopenny Hay Close
 both sides
 From its junction with Holyland Road, south east for 16 metres

Key to Restriction Types Displayed
 — No waiting at any time

© Crown copyright. All rights reserved
 Pembroke County Council
 Licence No. 100023344 2023

SCALE	1 : 1000
DATE	09/05/2023
DRAWING No.	
DRAWN BY	

**Holyland Road & Twopenny Hay Close
 Pembroke**



PEMBROKESHIRE COUNTY COUNCIL
 Mr. Worthy (Mayor), C.Eng., M.I.Mech.E., M.C.I.B.S.E.
 Director of Transportation and Environment
 County Hall
 Pembroke, Pembroke County Council
 Pembroke, Pembrokeshire
 SA61 1TP
 Tel: 01437 764551
 Fax: 01437 769451

NOTES:

1. THIS DRAWING IS TO BE READ IN CONJUNCTION WITH ALL OTHER RELEVANT DRAWINGS. ANY DISCREPANCIES, ERRORS OR OMISSIONS TO BE BROUGHT TO THE ATTENTION OF CAPITA.
2. ALL DIMENSIONS TO BE CHECKED BEFORE COMMENCEMENT OF WORK ON SITE.
3. ALL DIMENSIONS IN METRES UNLESS OTHERWISE STATED.

KEY:



DISABLED BAY

Rev	PP	OK	GH	First Issue	Date
1					18/04/2023

Purpose of Issue

S2 - Issued For Information

Classification

Confidential

Client

Pembrokeshire County Council

Project

Saundersfoot Active Travel
Milford Street
Active Travel Scheme

Drawing

Milford Street
Proposed Disabled Bay
Traffic Regulation Order Plan

Scale @ A3	Drawn	Checked	Approved
1:200	PP	GH	GH

Project No.

ED/1/02094

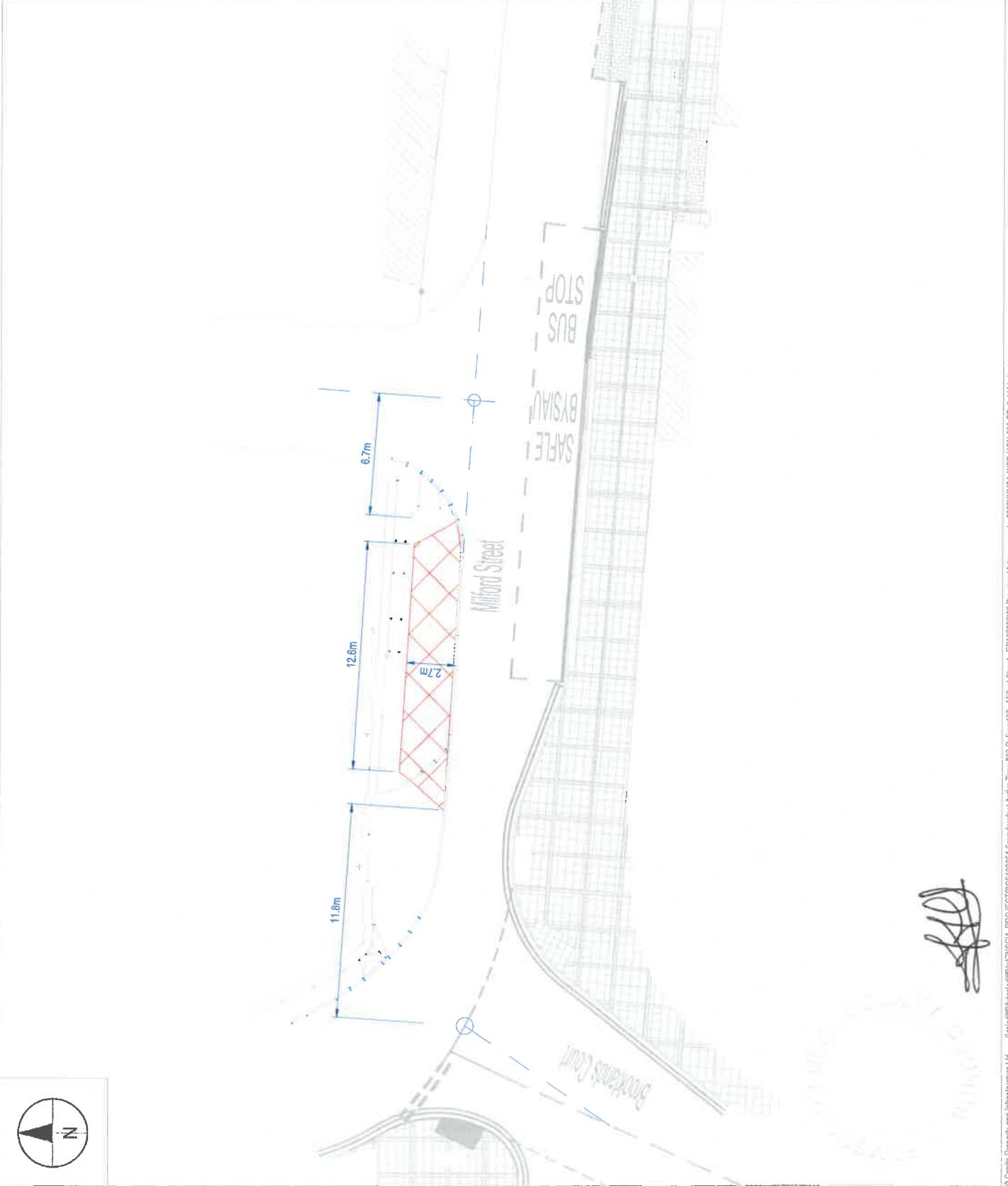
Date

18/04/2023

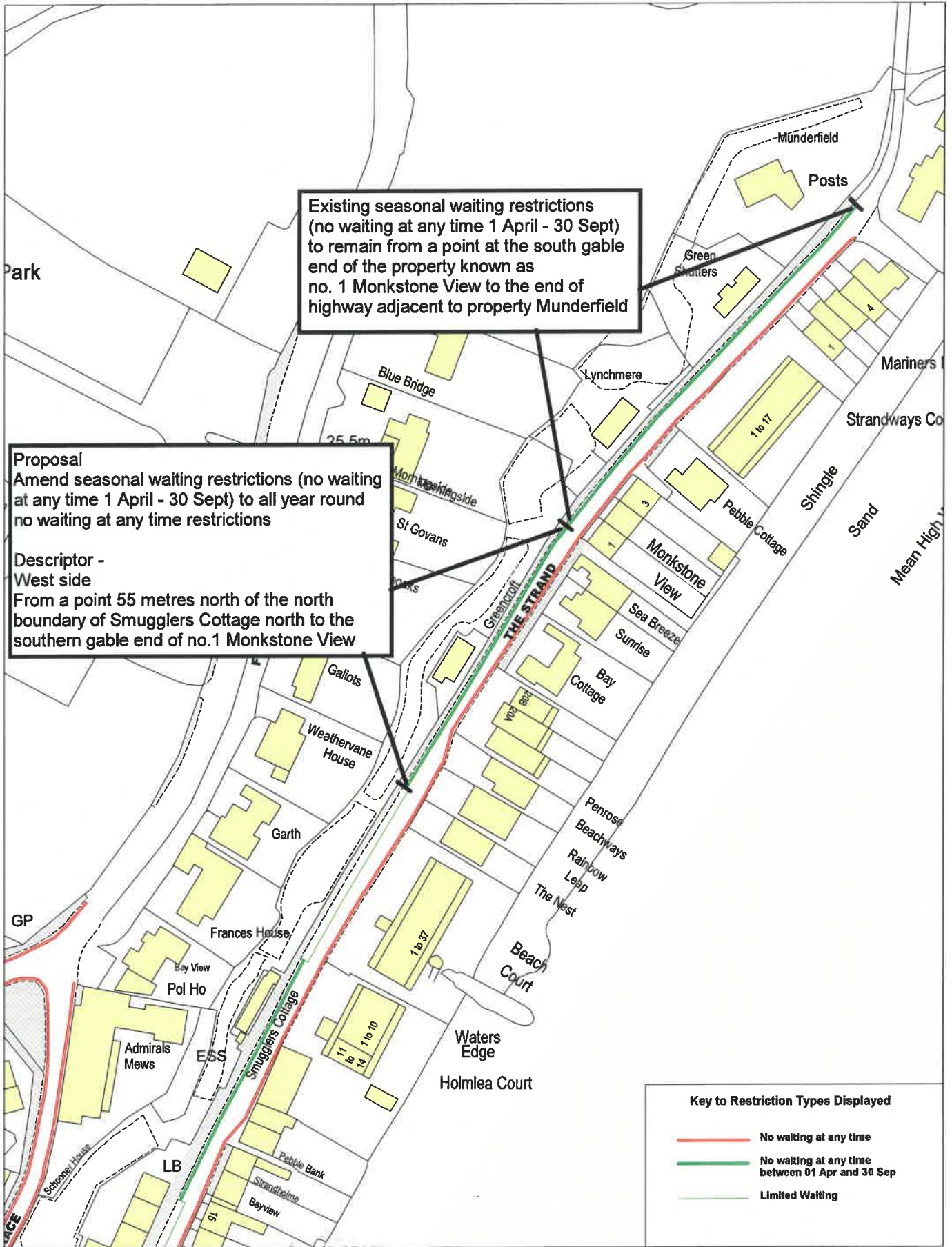
Drawing Identifier	GS1192 Compliant
Project - Originator - Zone - Level - File Type - Role - Number	rev
INSMA-WSP-HCN-03-DR-C-1102	P01



7th Floor, 110 Queen St, Glasgow, G1 3BX, UK
T + 44 (0) 141 429 3855; F + 44 (0) 141 429 3866
wsp.com



[Handwritten signature]



© Crown copyright. All rights reserved
 Pembrokeshire County Council
 Licence No. 100023344 2023

The Strand, Saundersfoot

[Handwritten signature]

SCALE	1 : 1250
DATE	15/03/2023
DRAWING No.	
DRAWN BY	

